S
388.31
N3tbs
1974

JUL 2 1975

TRAFFIC BY SECTIONS

STATE DOCUMENTS

MONTANA STATE LIBRARY
930 East Lyndale Avenue
Helena, Montana 59601

MONTANA
1974

DATE DUE

MSU MAY 1 9 1976

Montana State Library

3 0864 1003 6638 7

PREPARED BY THE

STATE OF MONTANA
DEPARTMENT OF HIGHWAYS
PLANNING AND RESEARCH BUREAU

IN COOPERATION WITH THE

U.S. DEPARTMENT OF TRANSPORTATION
FEDERAL HIGHWAY ADMINISTRATION

Digitized by the Internet Archive
in 2013

http://archive.org/details/trafficbysection00mont_11

TABLE OF CONTENTS

		Page
Introduction		ii
Comparison of Traffic Volumes 1941-1973	Plate	1
Traffic Flow Map - Primary System	Plate	2
FAP and FAS Route Number Map	Plate	3
Traffic By Sections - Interstate and Primary System		1
Traffic By Sections - Secondary System		142
Traffic By Sections - Urban System		257
Interstate Rural Route Summary		329
Primary Rural Route Summary		330
Secondary Rural Route Summary		333
Federal Aid Rural Route Summary		351

INTRODUCTION

This report summaries 1974 traffic volume and vehicle miles of travel on rural sections of the Interstate, Primary, Secondary and Federal Aid Urban Systems. Average daily traffic volumes on the Interstate and Primary Systems are further classified into out-of-state passenger cars and commercial vehicles. Comparisons are made with traffic volumes for the years 1972, 1973 and 1974 for each section of the Interstate and Primary Systems. Pickups are included in passenger cars in order to show a more realistic picture of travel by the heavier commercial vehicles.

Some of the more important comparisons of travel on Montana's Federal Aid Systems are shown in the following tabulations.

COMPARISON OF SYSTEM MILEAGES, AVERAGE DAILY TRAFFIC AND DAILY-VEHICLE MILES OF TRAFFIC

	1972			1973			1974		
HIGHWAY SYSTEM	SYSTEM MILEAGE	AVERAGE DAILY TRAFFIC	DAILY VM OF TRAFFIC	SYSTEM MILEAGE	AVERAGE DAILY TRAFFIC	DAILY VM OF TRAFFIC	SYSTEM MILEAGE	AVERAGE DAILY TRAFFIC	DAILY VM OF TRAFFIC
Interstate-Rural	1173.0	2461	2,886,860	1,173.2	2595	3,044,367	1,166,1	2647	3,086,950
Primary-Rural	5,033.7	896	4,511,406	5,030.6	926	4,657,996	4,885.4	914	4,465,548
Subtotal IR & PR	6,206.7	1192	7,398,266	6,203.8	1242	7,702,363	6,051.5	1248	7,552,498
Secondary-Rural	5,870.6	220	1,292,370	5,903.2	228	1,343,466	5,861.2	212	1,243,152
Total-All Systems	12,077.3	720	8,690,636	12,107.0	747	9,045,829	11,912.7	738	8,795,650

COMPARISON OF PERCENTAGES OF CHANGE FROM 1972 TO 1973 AND FROM 1973 TO 1974

HIGHWAY SYSTEM	PERCENT CHANGE FROM 1972 to 1973			PERCENT CHANGE FROM 1973 to 1974		
	SYSTEM MILEAGE	AVERAGE DAILY TRAFFIC	DAILY VM OF TRAFFIC	SYSTEM MILEAGE	AVERAGE DAILY TRAFFIC	DAILY VM OF TRAFFIC
Interstate-Rural	+0.03	+5.44	+5.46	-0.61	+2.00	+1.40
Primary-Rural	-0.06	+3.35	+3.25	-2.89	-1.30	-4.13
Subtotal IR & PR	-0.05	+4.19	+4.11	-2.54	+0.56	-1.95
Secondary-Rural	+0.56	+3.64	+3.95	-0.71	-7.02	-7.47
Total-All Systems	+0.25	+3.75	+4.09	-1.65	-1.07	-2.77

Travel by out-of-state passenger cars on the combined Interstate and Primary Systems increased by about 0.9% from 1973 to 1974. Commercial vehicle volumes decreased 0.5% on the combined Interstate and Primary Systems from 1973 to 1974.

The Interstate System, which consists of about 19% of the total Primary mileage, carried 41% of the total traffic, 45% of the commercial trucks, and 59% of the out-of-state passenger cars that traveled on the Interstate and Primary Systems during 1974.

MONTANA TRAFFIC BY SECTIONS

COMPARISON OF AVERAGE DAILY TRAFFIC

RURAL PRIMARY & INTERSTATE HIGHWAYS

1940 - 1974

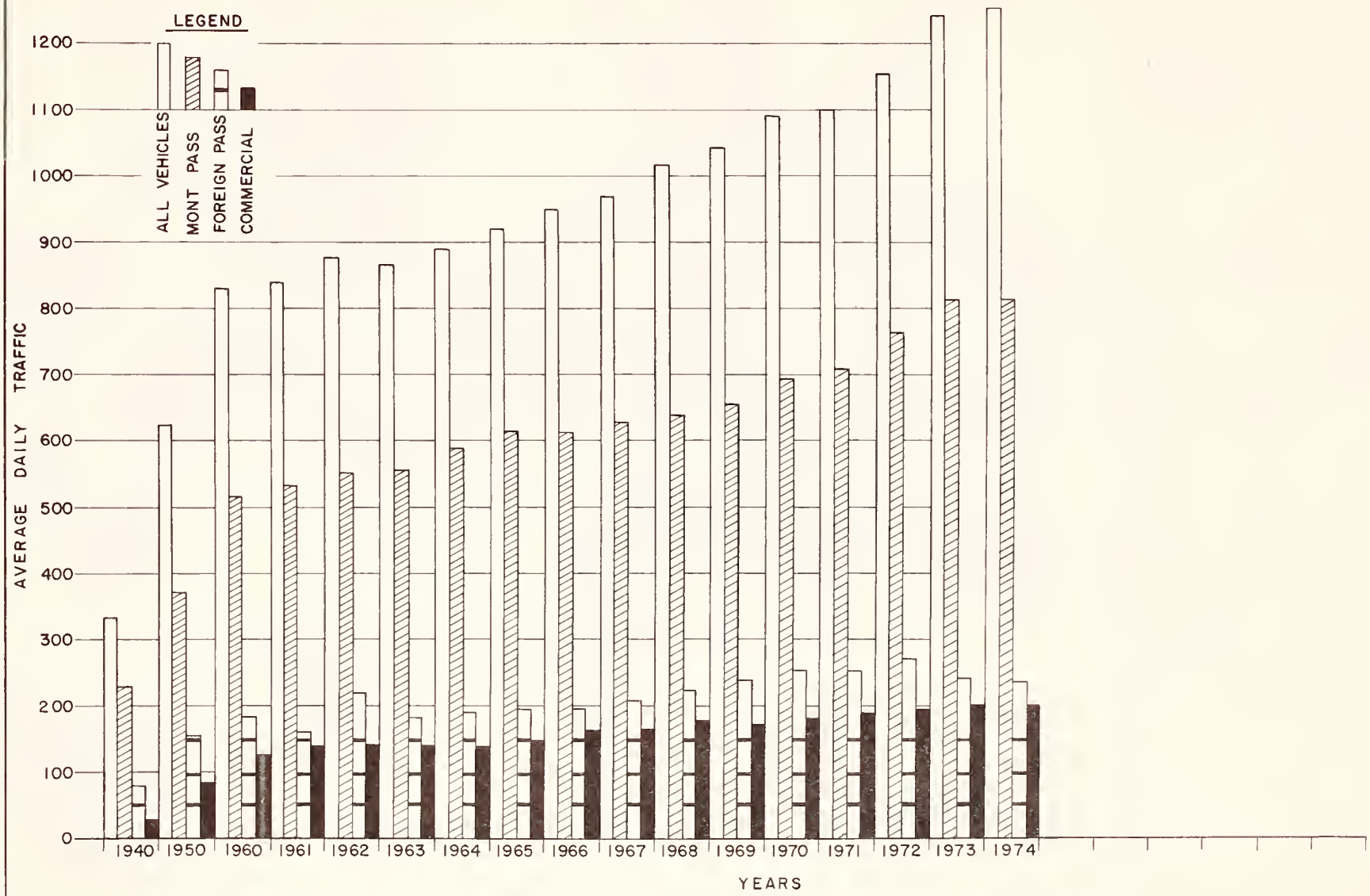

PLATE 1

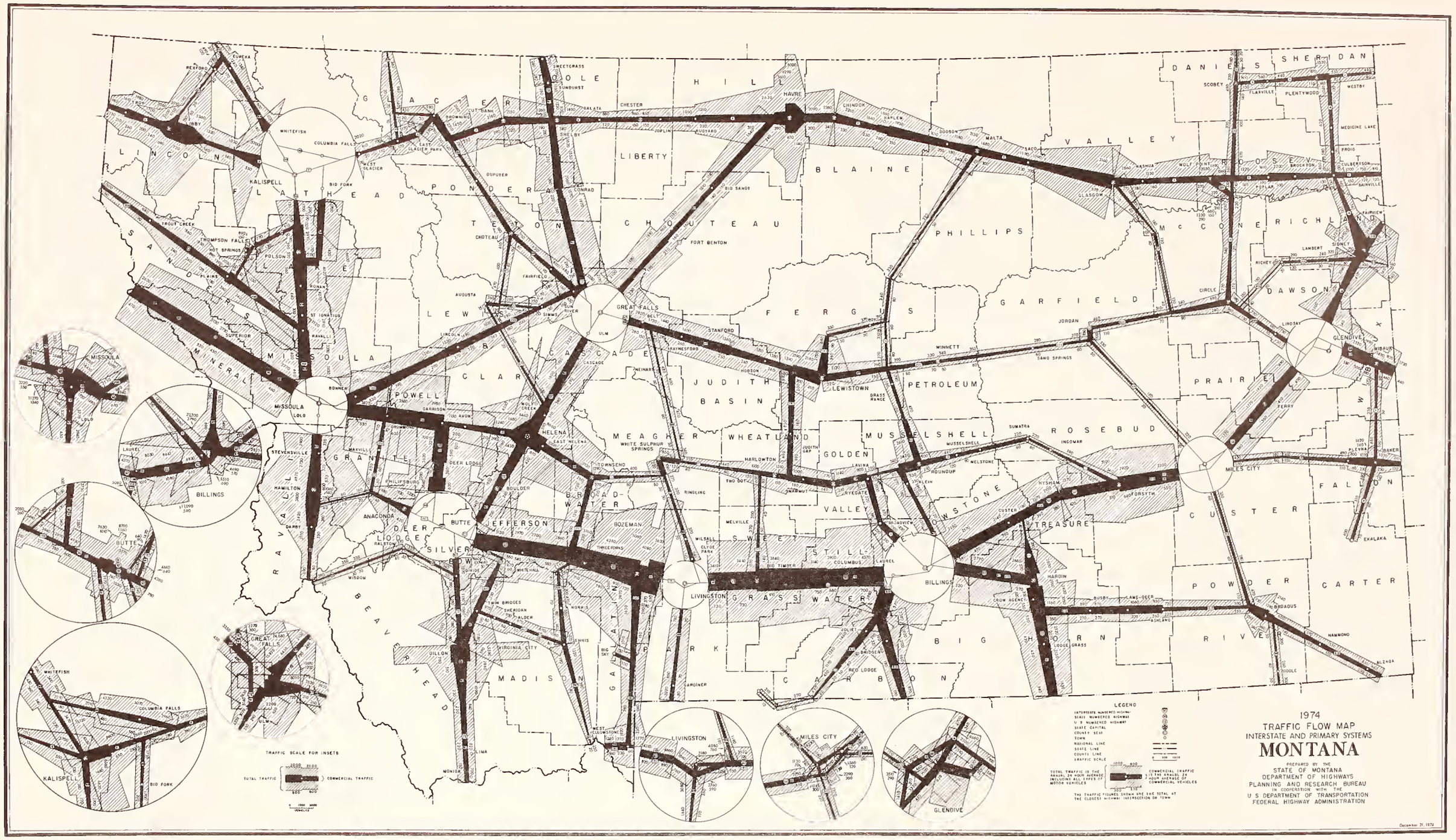
1974
TRAFFIC FLOW MAP
INTERSTATE AND PRIMARY SYSTEMS
MONTANA
PREPARED BY THE
STATE OF MONTANA
DEPARTMENT OF HIGHWAYS
PLANNING AND RESEARCH BUREAU
IN COOPERATION WITH THE
U S DEPARTMENT OF TRANSPORTATION
FEDERAL HIGHWAY ADMINISTRATION
LEGEND
INTERSTATE NUMBERED HIGHWAY
STATE NUMBERED HIGHWAY
U S NUMBERED HIGHWAY
STATE CAPITAL
COUNTY SEAT
TOWN
NATIONAL LINE
STATE LINE
COUNTY LINE
TRAFFIC SCALE
TOTAL TRAFFIC IS THE ANNUAL 24 HOUR AVERAGE INCLUDING ALL TYPES OF MOTOR VEHICLES
COMMERCIAL TRAFFIC IS THE ANNUAL 24 HOUR AVERAGE OF COMMERCIAL VEHICLES
THE TRAFFIC FIGURES SHOWN ARE ONE TOTAL AT THE CLOSEST INTERSECTION OR TOWN
TRAFFIC SCALE FOR INSETS
TOTAL TRAFFIC
COMMERCIAL TRAFFIC
VEHICLES
LINCOLN
FLATHEAD
SANDERS
MINERAL
MISSOULA
RAVALLI
BEAVERHEAD
GRANITE
PONDERA
TETON
LIBERTY
CHOUTEAU
BLAINE
HILL
VALLEY
PHILLIPS
LEWIS AND CLARK
CASCADE
JUDITH BASIN
FERGUS
GARFIELD
MCCONE
RICHLAND
DANIELS
SHERIDAN
ROOSEVELT
DAWSON
PRAIRIE
WIBAUX
POWELL
DEER LODGE
SILVER BOW
BUTTE
JEFFERSON
BROADWATER
MEAGHER
WHEATLAND
GOLDEN VALLEY
MUSSELSHELL
PETROLEUM
ROSEBUD
FALLON
CUSTER
TREASURE
YELLOWSTONE
SWEET GRASS
STILLWATER
GRASS WATER
BIG HORN
POWDER RIVER
CARTER
MADISON
GALLATIN
PARK
CARBON
GREAT FALLS
HAVRE
HELENA
MISSOULA
BILLINGS
LIVINGSTON
MILES CITY
GLENDIVE
KALISPELL
WHITEFISH
COLUMBIA FALLS
BIG FORK
BUTTE
LAUREL
ANACONDA
DILLON
BOZEMAN
WEST YELLOWSTONE
LIVINGSTON
MILES CITY
GLENDIVE
December 31, 1974

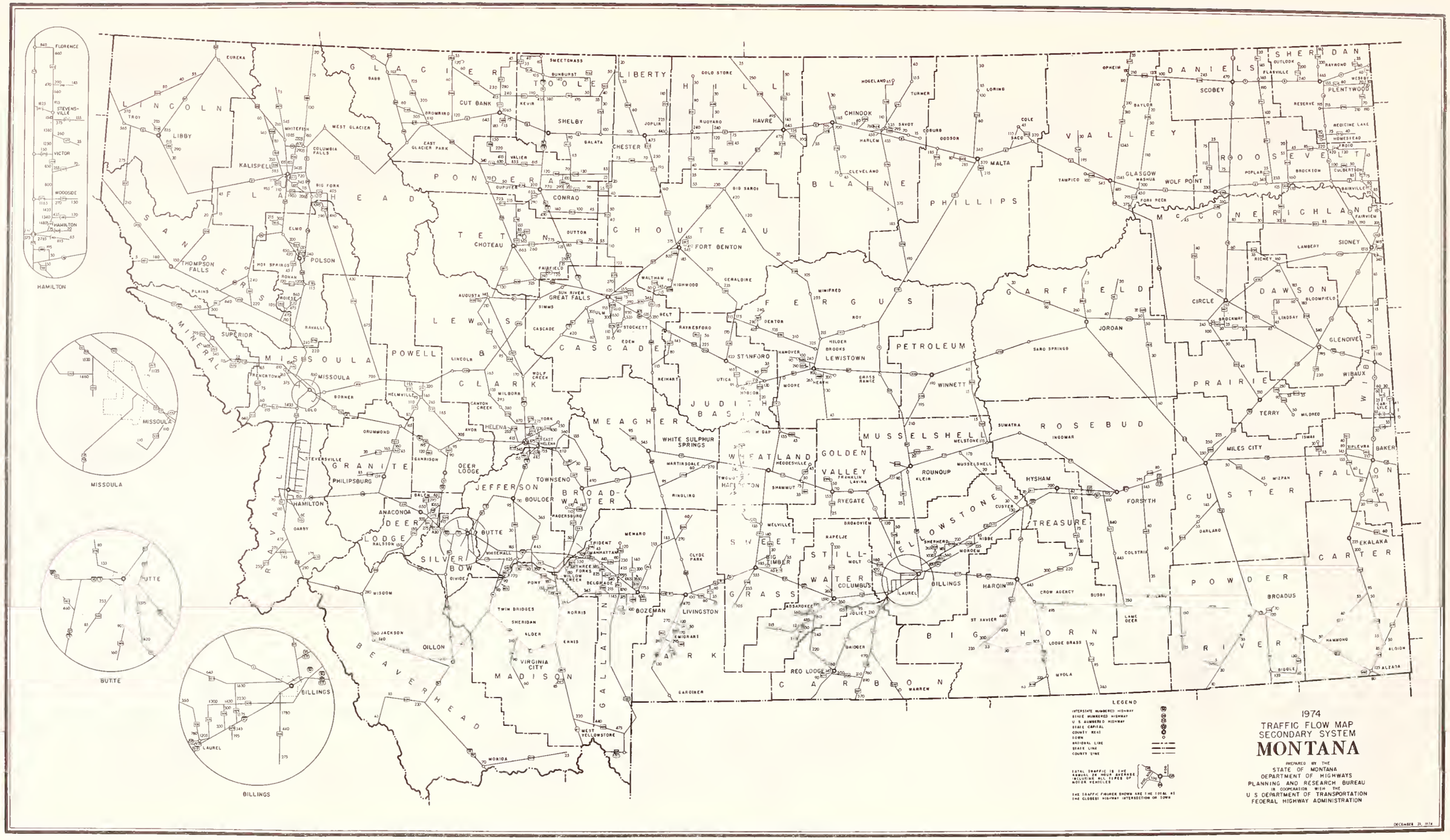
HAMILTON
MISSOULA
BUTTE
BILLINGS
LEGEND
INTERSTATE NUMBERED HIGHWAY
STATE NUMBERED HIGHWAY
U S NUMBERED HIGHWAY
STATE CAPITAL
COUNTY SEAT
TOWN
NATIONAL LINE
STATE LINE
COUNTY LINE
TOTAL TRAFFIC IS THE ANNUAL 24 HOUR AVERAGE INCLUDING ALL TYPES OF MOTOR VEHICLES
THE TRAFFIC FIGURES SHOWN ARE THE TOTAL AT THE CLOSEST HIGHWAY INTERSECTION OR TOWN
1974
TRAFFIC FLOW MAP
SECONDARY SYSTEM
MONTANA
PREPARED BY THE
STATE OF MONTANA
DEPARTMENT OF HIGHWAYS
PLANNING AND RESEARCH BUREAU
IN COOPERATION WITH THE
U S DEPARTMENT OF TRANSPORTATION
FEDERAL HIGHWAY ADMINISTRATION
DECEMBER 31, 1974

DOMINION OF CANADA
BRITISH COLUMBIA
ALBERTA
SASKATCHEWAN
SOUTH DAKOTA
WYOMING
1
2
3
4
5
6
7
8
9
10
11
12
LINCOLN
FLATHEAD
GLACIER
TOOLE
LIBERTY
HILL
PHILLIPS
VALLEY
DANIELS
SHERIDAN
ROOSEVELT
PONDER
TETON
CHOUTEAU
BLAINE
SANDERS
LAKE
MC CONE
RICHLAND
DAWSON
LEWIS AND CLARK
CASCADE
FERGUS
PETROLEUM
GARFIELD
MINERAL
MISSOULA
JUDITH BASIN
PRAIRIE
WIBAUX
POWELL
GRANITE
MEAGHER
WHEATLAND
GOLDEN VALLEY
MUSSELSHELL
ROSEBUD
FALLON
RAVALLI
BROADWATER
SHELL
CUSTER
DEER LODGE
SILVER BOW
JEFFERSON
GALLATIN
YELLOWSTONE
TREASURE
SWEET GRASS
STILLWATER
POWDER RIVER
CARTER
BEAVERHEAD
MADISON
PARK
BIG HORN
CARBON
MONTANA
FEDERAL AID INTERSTATE,
FEDERAL AID PRIMARY,
FEDERAL AID SECONDARY
AND FOREST HIGHWAY ROUTES
PREPARED IN THE
STATE OF MONTANA
DEPARTMENT OF HIGHWAYS
PLANNING AND RESEARCH BUREAU
IN COOPERATION WITH THE
U.S. DEPARTMENT OF TRANSPORTATION
FEDERAL HIGHWAY ADMINISTRATION
LEGEND
INTERSTATE ROUTE MARKER
FEDERAL AID INTERSTATE ROUTE AND NUMBER
FEDERAL AID PRIMARY ROUTE AND NUMBER
FEDERAL AID SECONDARY ROUTE AND NUMBER
FOREST HIGHWAY ROUTE ON FAP SYSTEM
FOREST HIGHWAY ROUTE ON FAS SYSTEM
FEDERAL AID URBAN ROUTE AND NUMBER
FOREST HIGHWAY ROUTE NUMBER
FOREST HIGHWAY ROUTE CLASS
FINANCIAL DISTRICT NUMBER
REVISED DECEMBER 31 1974

FAI 15

MILE POST	SECTION DESCRIPTION	COUNTY	TRAFFIC TYPE	SECTION LENGTH	*******ADT******* 72	73	74	VEH MILES
0+0.000	MONT IDA LN BEAVERHEAD CO							
			ALL VEHICLES		720	750	700	362
		BEAVERHEAD	COMMERCIAL	0.518	156	180	184	95
			OUT OF STATE		223	217	177	91
0+0.518	MONIDA INT JCT FAS 509							
			ALL VEHICLES		797	845	785	11430
		BEAVERHEAD	COMMERCIAL	14.561	173	203	207	3017
			OUT OF STATE		247	245	198	2891
15+0.083	ENT LIMA CL							
		BEAVERHEAD	ALL VEHICLES	0.087	847	904	841	73
15+0.170	LIMA INT JCT FAP 3							
		BEAVERHEAD	ALL VEHICLES	0.220	825	976	919	202
15+0.390	LV LIMA CL							
			ALL VEHICLES		825	976	919	1555
		BEAVERHEAD	COMMERCIAL	1.693	179	235	242	410
			OUT OF STATE		255	283	232	393
17+0.083	BEG 4LND BEAVERHEAD CO							
			ALL VEHICLES		825	975	919	6204
		BEAVERHEAD	COMMERCIAL	6.751	179	235	242	1637
			OUT OF STATE		255	283	232	1569
23+0.831	DELL INT BEAVERHEAD COUNTY							
			ALL VEHICLES		887	961	940	5425
		BEAVERHEAD	COMMERCIAL	5.772	192	231	248	1432
			OUT OF STATE		275	278	237	1372
29+0.604	KIDD INT BEAVERHEAD COUNTY							
			ALL VEHICLES		842	990	965	7477
		BEAVERHEAD	COMMERCIAL	7.749	182	238	254	1974
			OUT OF STATE		261	287	244	1891
37+0.354	REDROCK INT JCT FAP 3							
			ALL VEHICLES		842	1016	970	515
		BEAVERHEAD	COMMERCIAL	0.531	182	244	256	135
			OUT OF STATE		261	294	245	130
37+0.885	END 4LND BEAVERHEAD CO							
			ALL VEHICLES		842	1016	970	6373
		BEAVERHEAD	COMMERCIAL	6.571	182	244	256	1682
			OUT OF STATE		261	294	245	1612
44+0.455	HORSE PRAIRIE INT JCT FAS 324							

FAI 15

MILE POST	SECTION DESCRIPTION	COUNTY	TRAFFIC TYPE	SECTION LENGTH	ADT 72	ADT 73	ADT 74	VEH MILES
44+0.455	HORSE PRAIRIE INT JCT FAS 324							
			ALL VEHICLES		1092	1170	1110	12865
		BEAVERHEAD	COMMERCIAL	11.589	193	217	262	3042
			OUT OF STATE		241	284	272	3158
56+0.044	BARRETTS INT							
			ALL VEHICLES		1481	1501	1615	5946
		BEAVERHEAD	COMMERCIAL	3.680	262	279	337	1242
			OUT OF STATE		327	364	384	1415
59+0.580	JCT FAS 278							
			ALL VEHICLES		2299	2511	2485	8552
		BEAVERHEAD	COMMERCIAL	3.441	370	421	442	1522
			OUT OF STATE		544	514	516	1778
62+1.000	ENT DILLON CL							
		BEAVERHEAD	ALL VEHICLES	0.164		2961	2835	464
63+0.159	JCT FUTURE SPUR FAP 3							
		BEAVERHEAD	ALL VEHICLES	0.672		6053	5925	3982
63+0.831	BEG 4LNU ATLANTIC ST							
		BEAVERHEAD	ALL VEHICLES	0.247		7072	6931	1712
63+1.078	END 4LNU MONTANA ST							
		BEAVERHEAD	ALL VEHICLES	0.371		7704	7657	2841
63+1.449	LV DILLON CL							
			ALL VEHICLES			5840	6000	1278
		BEAVERHEAD	COMMERCIAL	0.213		817	840	178
			OUT OF STATE			1168	1080	230
63+1.662	ENT DILLON CL							
		BEAVERHEAD	ALL VEHICLES	0.113		5181	4000	452
63+1.775	LV DILLON CL							
			ALL VEHICLES			5181	4000	136
		BEAVERHEAD	COMMERCIAL	0.034		725	560	19
			OUT OF STATE			1036	720	24
63+1.809	JCT FAP 49 BEAVERHEAD COUNTY							
			ALL VEHICLES			1115	1179	498
		BEAVERHEAD	COMMERCIAL	0.423		177	180	76
			OUT OF STATE			254	267	113
63+2.232	ENT DILLON CL RAMS HORN ST.							

FAI 15

MILE POST	SECTION DESCRIPTION	COUNTY	TRAFFIC TYPE	SECTION LENGTH	*******ADT******* 72	73	74	VEH MILES
63+2.232	ENT DILLON CL RAMS HORN ST.							
		BEAVERHEAD	ALL VEHICLES	0.347		1115	1179	409
63+2.579	DILLON INT BEG 4LND NO NAME ST							
		BEAVERHEAD	ALL VEHICLES	0.083		1180	1040	86
63+2.662	LV DILLON CL							
			ALL VEHICLES			1180	1040	11603
		BEAVERHEAD	COMMERCIAL	11.157		187	159	1775
			OUT OF STATE			269	236	2633
74+0.974	APEX INT							
			ALL VEHICLES			981	1063	10880
		BEAVERHEAD	COMMERCIAL	10.236		155	162	1664
			OUT OF STATE			223	241	2469
85+0.224	ROCK CREEK INT							
			ALL VEHICLES			1056	1063	468
		BEAVERHEAD	COMMERCIAL	0.441		167	162	71
			OUT OF STATE			240	241	106
85+0.665	BEAVERHEAD CO LN MADISON CO							
			ALL VEHICLES			1056	1063	7935
		MADISON	COMMERCIAL	7.465		167	162	1214
			OUT OF STATE			240	241	1801
93+0.122	MELROSE INT							
			ALL VEHICLES			1129	1109	121
		MADISON	COMMERCIAL	0.110		179	169	18
			OUT OF STATE			257	251	27
93+0.232	MADISON CO LN SILVER BOW CO							
			ALL VEHICLES			1129	1109	2954
		SILVER BOW	COMMERCIAL	2.664		179	169	452
			OUT OF STATE			257	251	670
95+0.897	END 4LND SILVER BOW CO CONN							
			ALL VEHICLES			1177	1132	8250
		SILVER BOW	COMMERCIAL	7.288		187	173	1262
			OUT OF STATE			268	256	1872
104+0.279	JCT FAP 46							
			ALL VEHICLES		1421	1455	1459	24355
		SILVER BOW	COMMERCIAL	16.683	199	211	201	3361
			OUT OF STATE		361	302	283	4724
118+0.480	BEG 4LND SILVER BOW CO							

FAI 15

MILE POST	SECTION DESCRIPTION	COUNTY	TRAFFIC TYPE	SECTION LENGTH	*******ADT******* 72	73	74	VEH MILES
118+0.480	BEG 4LND SILVER BOW CO							
			ALL VEHICLES		1486	1564	1705	2473
		SILVER BOW	COMMERCIAL	1.451	208	226	235	341
			OUT OF STATE		377	325	330	479
119+0.920	VICTOR INT JCT FAS 423							
			ALL VEHICLES		1711	1802	1972	2431
		SILVER BOW	COMMERCIAL	1.233	316	261	272	335
			OUT OF STATE		328	374	382	471
121+0.131	NISSLER INT JCT I 90							
			ALL VEHICLES		6716	7360	7633	10067
		SILVER BOW	COMMERCIAL	1.319	805	839	1015	1339
			OUT OF STATE		1067	1207	1274	1681
122+0.423	ROCKER INT							
			ALL VEHICLES		7690	8076	8702	15724
		SILVER BOW	COMMERCIAL	1.807	922	920	1157	2091
			OUT OF STATE		1222	1324	1453	2625
124+0.231	JCT I 115 W BUTTE INT							
			ALL VEHICLES		4880	5108	5574	5902
		SILVER BOW	COMMERCIAL	1.059	585	582	741	785
			OUT OF STATE		775	837	930	985
125+0.332	ENT BUTTE URBAN EXT							
			ALL VEHICLES		4991	5210	5636	5670
		SILVER BOW	COMMERCIAL	1.006	599	594	749	754
			OUT OF STATE		793	854	941	946
126+0.317	JCT FAP 29 MONT ST INT ENT BUTTE CL							
		SILVER BOW	ALL VEHICLES	1.620	8196	8606	7686	12451
127+0.936	JCT FAU 1803 HARRISON AVE INT LV CL							
			ALL VEHICLES		4777	5016	4775	7244
		SILVER BOW	COMMERCIAL	1.517	821	572	635	963
			OUT OF STATE		1375	822	797	1210
129+0.454	JCT 190 E BUTTE INT LV URBAN EXT							
			ALL VEHICLES		858	894	1027	4234
		SILVER BOW	COMMERCIAL	4.121	127	133	145	601
			OUT OF STATE		192	159	182	753
133+0.603	JCT FAP 3							

FAI 15

MILE POST	SECTION DESCRIPTION	COUNTY	TRAFFIC TYPE	SECTION LENGTH	*******ADT******* 72	73	74	VEH MILES
133+0.603	JCT FAP 3							
			ALL VEHICLES		1370	1429	1474	107
		SILVER BOW	COMMERCIAL	0.073	202	212	209	15
			OUT OF STATE		306	254	262	19
133+0.676	SILVER BOW CO LN JEFFERSON CO CONN							
			ALL VEHICLES		1235	1283	1322	28848
		JEFFERSON	COMMERCIAL	21.807	183	191	187	4096
			OUT OF STATE		276	228	235	5135
156+0.043	BASIN NOT INC							
			ALL VEHICLES			1290	1251	9254
		JEFFERSON	COMMERCIAL	7.398		188	171	1272
			OUT OF STATE			231	221	1642
163+0.412	BEG 4LND JEFFERSON CO							
			ALL VEHICLES			1230	1412	2493
		JEFFERSON	COMMERCIAL	1.766		175	189	334
			OUT OF STATE			222	249	441
164+0.920	BOULDER INT							
			ALL VEHICLES			1575	1821	20336
		JEFFERSON	COMMERCIAL	11.168		225	244	2725
			OUT OF STATE			285	322	3599
176+0.023	JEFFERSON CITY INT JEFFERSON CO							
			ALL VEHICLES		1639	1700	2266	13596
		JEFFERSON	COMMERCIAL	6.000	245	243	303	1821
			OUT OF STATE		363	307	401	2406
182+0.105	CLANCY INT JCT FAP 3							
			ALL VEHICLES		2011	2085	2373	13269
		JEFFERSON	COMMERCIAL	5.590	301	298	318	1778
			OUT OF STATE		446	377	420	2348
187+0.715	MONT CITY INT JCT FAP 3 FAS 518							
			ALL VEHICLES		2475	2567	3155	7234
		JEFFERSON	COMMERCIAL	2.293	371	367	422	969
			OUT OF STATE		549	464	558	1280
190+0.000	JEFFERSON CO LN LEWIS & CLARK CO							
			ALL VEHICLES		2475	2567	3155	2344
		LEWIS AND CLARK	COMMERCIAL	0.743	371	367	422	314
			OUT OF STATE		549	464	558	414
190+0.743	ENT HELENA URBAN EXT							

FAI 15

MILE POST	SECTION DESCRIPTION	COUNTY	TRAFFIC TYPE	SECTION LENGTH	*******ADT******* 72	73	74	VEH MILES
190+0.743	ENT HELENA URBAN EXT							
			ALL VEHICLES		2563	2658	3212	4513
		LEWIS AND CLARK	COMMERCIAL	1.405	378	373	429	603
			OUT OF STATE		575	480	568	798
192+0.148	JCT FAP 8 CAPITAL INT							
			ALL VEHICLES		4639	4810	4553	355
		LEWIS AND CLARK	COMMERCIAL	0.078	547	533	591	46
			OUT OF STATE		1187	860	796	62
192+0.226	ENT HELENA CL							
		LEWIS AND CLARK	ALL VEHICLES	1.090	4617	4787	4534	4942
193+0.316	JCT FAU 5807 CEADAR ST INT							
		LEWIS AND CLARK	ALL VEHICLES	0.702	2405	2449	2583	1813
194+0.019	LV HELENA CL FAU 5802 NO ACCESS							
			ALL VEHICLES		2405	2449	2583	2608
		LEWIS AND CLARK	COMMERCIAL	1.010	283	271	335	339
			OUT OF STATE		615	438	452	456
195+0.030	LV HELENA URBAN EXT							
			ALL VEHICLES		2404	2448	2582	13059
		LEWIS AND CLARK	COMMERCIAL	5.057	283	271	335	1698
			OUT OF STATE		615	438	452	2285
200+0.087	JCT FAS 453 LINCOLN RD INT							
			ALL VEHICLES		2058	2041	2143	19347
		LEWIS AND CLARK	COMMERCIAL	9.024	308	279	328	2960
			OUT OF STATE		611	441	445	4024
209+0.108	GATES OF MOUNTAIN INT							
			ALL VEHICLES		1973	1976	2066	15258
		LEWIS AND CLARK	COMMERCIAL	7.382	296	270	316	2334
			OUT OF STATE		586	427	429	3173
216+0.481	SIEBEN INT							
			ALL VEHICLES		1944	1947	2041	5586
		LEWIS AND CLARK	COMMERCIAL	2.736	291	266	312	854
			OUT OF STATE		577	420	424	1162
219+0.218	SPRING CREEK INT JCT FAP 3							
			ALL VEHICLES		2170	2165	2015	15205
		LEWIS AND CLARK	COMMERCIAL	7.546	325	296	308	2326
			OUT OF STATE		644	467	419	3162
226+0.762	WOLF CREEK INT JCT FAS 434							

FAI 15

MILE POST	SECTION DESCRIPTION	COUNTY	TRAFFIC TYPE	SECTION LENGTH	*******ADT******* 72	73	74	VEH MILES
226+0.762	WOLF CREEK INT JCT FAS 434							
			ALL VEHICLES		2005	2008	2039	3656
		LEWIS AND CLARK	COMMERCIAL	1.793	274	275	312	559
			OUT OF STATE		394	433	424	760
228+0.564	AUGUSTA INT JCT FAP 9							
			ALL VEHICLES		1792	1795	1796	10192
		LEWIS AND CLARK	COMMERCIAL	5.675	263	242	274	1559
			OUT OF STATE		288	314	373	2120
234+0.216	CRAIG INT							
			ALL VEHICLES		1821	1825	1826	10483
		LEWIS AND CLARK	COMMERCIAL	5.741	267	246	279	1603
			OUT OF STATE		293	319	379	2180
239+0.968	LEWIS & CLARK CO LN CASCADE CO							
			ALL VEHICLES		1821	1825	1826	1950
		CASCADE	COMMERCIAL	1.068	267	246	279	298
			OUT OF STATE		293	319	379	405
241+0.037	DEARBORN INT							
			ALL VEHICLES		1821	1867	1850	5598
		CASCADE	COMMERCIAL	3.026	267	252	283	856
			OUT OF STATE		293	326	384	1164
244+0.062	CANYON INT JCT FAP 3							
			ALL VEHICLES		1864	1928	1913	7359
		CASCADE	COMMERCIAL	3.847	274	260	292	1125
			OUT OF STATE		300	337	397	1530
248+0.000	END 4LND CASCADE CO							
			ALL VEHICLES		1864	1928	1913	2328
		CASCADE	COMMERCIAL	1.217	274	260	292	356
			OUT OF STATE		300	337	397	484
249+0.436	TINTINGER INT							
			ALL VEHICLES		1984	1987	1923	10463
		CASCADE	COMMERCIAL	5.439	291	268	294	1600
			OUT OF STATE		319	347	400	2176
254+0.942	S CASCADE INT JCT FAP 3							
			ALL VEHICLES		1753	1756	1738	205
		CASCADE	COMMERCIAL	0.118	257	237	265	31
			OUT OF STATE		282	307	361	42
255+0.059	ENT CASCADE CL NO NAME ST							

FAI 15

MILE POST	SECTION DESCRIPTION	COUNTY	TRAFFIC TYPE	SECTION LENGTH	*******ADT******* 72	73	74	VEH MILES
255+0.059	ENT CASCADE CL NO NAME ST							
		CASCADE	ALL VEHICLES	1.054	1753	1756	1738	1831
256+0.117	LV CASCADE CL CASCADE CO							
			ALL VEHICLES		1760	1763	1747	595
		CASCADE	COMMERCIAL	0.341	258	308	267	91
			OUT OF STATE		283	308	363	123
256+0.458	N CASCADE INT JCT FAP 3							
			ALL VEHICLES		2225	2229	2319	14092
		CASCADE	COMMERCIAL	6.077	327	345	354	2156
			OUT OF STATE		358	390	482	2931
262+0.541	BEG 4LND CASCADE CO							
			ALL VEHICLES		2604	2583	2668	20958
		CASCADE	COMMERCIAL	7.854	382	407	408	3206
			OUT OF STATE		419	452	555	4359
270+0.415	JCT FAP 3 & FAS 330 ULM INT							
			ALL VEHICLES		2983	2938	3018	20531
		CASCADE	COMMERCIAL	6.803	438	514	461	3141
			OUT OF STATE		480	514	627	4270
277+0.220	ENT GREAT FALLS URBAN EXT							
			ALL VEHICLES		2983	2938	3018	1756
		CASCADE	COMMERCIAL	0.582	438	514	461	268
			OUT OF STATE		480	514	627	365
277+0.802	JCT FAU 5212 GORE HILL INT							
			ALL VEHICLES		6352	6361	6665	7824
		CASCADE	COMMERCIAL	1.174	647	585	646	759
			OUT OF STATE		686	718	786	923
279+0.014	JCT I 315 10TH AVE SOUTH INT							
			ALL VEHICLES		5256	5263	5137	3143
		CASCADE	COMMERCIAL	0.612	536	484	498	304
			OUT OF STATE		567	594	606	370
279+0.626	ENT GREAT FALLS CL							
		CASCADE	ALL VEHICLES	0.975	5247	5254	5128	5000
280+0.563	CENTRAL AVE INT							
		CASCADE	ALL VEHICLES	0.348	3831	3836	3635	1264
280+0.911	LV GT FALLS CL URBAN EXT							

FAI 15

MILE POST	SECTION DESCRIPTION	COUNTY	TRAFFIC TYPE	SECTION LENGTH	*******ADT******* 72	73	74	VEH MILES
280+0.911	LV GT FALLS CL URBAN EXT							
			ALL VEHICLES		4366	4372	4277	6946
		CASCADE	COMMERCIAL	1.624	445	402	414	673
			OUT OF STATE		471	494	504	819
282+0.535	JCT FAP 3 FAU 5206 EMMERSON INT							
			ALL VEHICLES		4901	4908	4920	1559
		CASCADE	COMMERCIAL	0.317	499	451	477	151
			OUT OF STATE		529	554	580	184
283+0.018	LV GREAT FALLS URBAN EXT							
			ALL VEHICLES		4900	4907	4919	17500
		CASCADE	COMMERCIAL	3.557	499	451	477	1697
			OUT OF STATE		529	554	580	2065
286+0.575	MANCHESTER INT CASCADE CO							
			ALL VEHICLES		4851	4858	4910	20155
		CASCADE	COMMERCIAL	4.105	494	446	476	1955
			OUT OF STATE		523	548	579	2378
290+0.680	VAUGHN INT JCT FAP 3							
			ALL VEHICLES		2616	2362	2267	16222
		CASCADE	COMMERCIAL	7.156	421	304	301	2157
			OUT OF STATE		361	359	340	2433
297+0.836	GORDON INT							
			ALL VEHICLES		2445	2208	2171	7778
		CASCADE	COMMERCIAL	3.583	393	284	288	1034
			OUT OF STATE		337	335	325	1166
301+0.419	CASCADE CO LN TETON CO							
			ALL VEHICLES		2444	2207	2169	2581
		TETON	COMMERCIAL	1.190	393	284	288	343
			OUT OF STATE		337	335	325	387
302+0.610	POWER INT JCT FAS 431							
			ALL VEHICLES		2310	2122	2173	14291
		TETON	COMMERCIAL	6.575	371	273	289	1900
			OUT OF STATE		318	322	326	2143
309+0.446	END 4LND TETON CO							
			ALL VEHICLES		2316	2116	2065	6324
		TETON	COMMERCIAL	3.062	372	273	274	841
			OUT OF STATE		319	321	309	948
312+0.483	JCT FAS 221 & 379							

FAI 15

MILE POST	SECTION DESCRIPTION	COUNTY	TRAFFIC TYPE	SECTION LENGTH	*******ADT******* 72	73	74	VEH MILES
312+0.483	JCT FAS 221 & 379							
			ALL VEHICLES		2148	1994	1929	21169
		TETON	COMMERCIAL	10.974	371	303	270	2963
			OUT OF STATE		292	287	279	3069
323+0.726	TETON CO LN PONDERA CO							
			ALL VEHICLES		2063	2039	1877	8285
		PONDERA	COMMERCIAL	4.414	356	310	262	1159
			OUT OF STATE		280	293	272	1201
328+0.140	BRADY INT JCT FAS 365							
			ALL VEHICLES		2221	2001	1966	14502
		PONDERA	COMMERCIAL	7.374	384	304	275	2030
			OUT OF STATE		302	288	285	2102
335+0.515	MIDWAY INT JCT FAP 21							
			ALL VEHICLES		1172	1309	1570	6070
		PONDERA	COMMERCIAL	3.865	169	199	219	850
			OUT OF STATE		159	188	227	880
339+0.381	CONRAD INT							
			ALL VEHICLES		2073	1946	2060	12123
		PONDERA	COMMERCIAL	5.885	300	328	356	2097
			OUT OF STATE		281	268	325	1915
345+0.266	LEDGER INT JCT FAS 366							
			ALL VEHICLES		1654	1654	1746	5229
		PONDERA	COMMERCIAL	2.995	239	279	302	904
			OUT OF STATE		224	228	275	826
348+0.261	VALIER INT JCT FAP 21							
			ALL VEHICLES		1066	1185	1554	9187
		PONDERA	COMMERCIAL	5.912	154	233	268	1589
			OUT OF STATE		144	195	214	1267
354+0.173	END 4LND PONDERA CO CONN							
			ALL VEHICLES		1248	1305	1554	257
		PONDERA	COMMERCIAL	0.166	190	257	268	44
			OUT OF STATE		211	215	214	35
354+0.339	PONDERA CO LN TOOLE CO							
			ALL VEHICLES		1487	1518	1589	13081
		TOOLE	COMMERCIAL	8.232	236	299	274	2263
			OUT OF STATE		288	250	219	1805
362+0.629	BEG 4LND TOOLE CO							

MILE POST	SECTION DESCRIPTION	COUNTY	TRAFFIC TYPE	SECTION LENGTH	*******ADT******* 72	73	74	VEH MILES
362+0.629	BEG 4LND TOOLE CO							
			ALL VEHICLES		1655	1723	1608	1392
		TOOLE	COMMERCIAL	0.866	263	339	278	241
			OUT OF STATE		321	285	222	192
363+0.483	JCT FAP 1 SHELBY INT							
			ALL VEHICLES		617	689	801	1005
		TOOLE	COMMERCIAL	1.254	122	131	190	239
			OUT OF STATE		177	226	238	299
364+0.741	JCT FAP 1 SPUR N SHELBY INT							
			ALL VEHICLES		1319	1304	1235	1235
		TOOLE	COMMERCIAL	1.000	262	247	294	294
			OUT OF STATE		379	427	368	368
365+0.741	END 4LND TOOLE CO							
			ALL VEHICLES		1284	1269	1229	4313
		TOOLE	COMMERCIAL	3.507	255	241	292	1026
			OUT OF STATE		369	416	366	1285
369+0.245	JCT BRONKIN ROAD							
			ALL VEHICLES		1025	1161	1115	11161
		TOOLE	COMMERCIAL	10.010	204	220	265	2656
			OUT OF STATE		295	380	332	3326
379+0.255	KEVIN INT JCT FAS 410 & 215							
			ALL VEHICLES		854	877	1169	1161
		TOOLE	COMMERCIAL	0.994	175	165	278	276
			OUT OF STATE		282	335	376	374
380+0.249	BEG 4LND TOOLE CO							
			ALL VEHICLES		854	877	1168	5858
		TOOLE	COMMERCIAL	5.012	175	165	278	1394
			OUT OF STATE		282	335	376	1886
385+0.259	SWAYZE INT							
			ALL VEHICLES		1102	1131	1161	4561
		TOOLE	COMMERCIAL	3.929	227	213	276	1085
			OUT OF STATE		364	432	373	1468
389+0.190	ENT SUNBURST CL NO NAME ST							
		TOOLE	ALL VEHICLES	0.275	992	1059	1161	319
389+0.465	END 4LND NO NAME ST							

MILE POST	SECTION DESCRIPTION	COUNTY	TRAFFIC TYPE	SECTION LENGTH	*******ADT******* 72	73	74	VEH MILES
389+0.465	END 4LND NO NAME ST							
		TOOLE	ALL VEHICLES	0.353	995	1061	1161	409
389+0.818	SUNBURST INT JCT FAS 214 & 552							
		TOOLE	ALL VEHICLES	0.598	882	988	1054	630
390+0.416	LV SUNBURST CL							
			ALL VEHICLES		866	970	1034	6793
		TOOLE	COMMERCIAL	6.570	178	183	246	1616
			OUT OF STATE		286	370	332	2187
396+0.984	BEG 4LND TOOLE CO							
			ALL VEHICLES		851	953	1015	934
		TOOLE	COMMERCIAL	0.920	175	180	241	222
			OUT OF STATE		281	364	326	300
397+0.904	SWEETGRASS INT JCT FAS 214							
			ALL VEHICLES		1100	1232	1255	348
		TOOLE	COMMERCIAL	0.278	226	232	298	83
			OUT OF STATE		364	470	404	112
398+0.182	MONTANA CANADIAN LINE SWEETGRASS							
	SPUR I 115 AT BUTTE							
398+0.184	W BUTTE INT JCT I 15 BEG 4LND							
			ALL VEHICLES		3088	2930	3465	4112
		SILVER BOW	COMMERCIAL	1.187	370	363	460	547
			OUT OF STATE		490	480	578	686
399+0.371	EXCELSIOR AVE INT							
			ALL VEHICLES		3333	3270	3488	690
		SILVER BOW	COMMERCIAL	0.198	399	405	463	91
			OUT OF STATE		529	536	582	115
399+0.569	CONNECTION FAP 2 TO BUTTE							
	SPUR I 315 AT GREAT FALLS							
399+0.571	10 AVE S INT JCT I 15 URBAN EXT 4LN							
			ALL VEHICLES		6263	6272	7434	3865
		CASCADE	COMMERCIAL	0.520	563	577	721	374
			OUT OF STATE		563	708	877	456
400+0.091	ENT GT FALLS CL 10 AVE S							

FAI 15

MILE POST	SECTION DESCRIPTION	COUNTY	TRAFFIC TYPE	SECTION LENGTH	*******ADT******* 72	73	74	VEH MILES
400+0.091	ENT GT FALLS CL 10 AVE S							
		CASCADE	ALL VEHICLES	0.306	6263	6272	7434	2274
400+0.397	JCT FAU 5205							

FAI 90

0+0.000	IDAHO LN BEG FH 8 LOLO NF 4LN							
			ALL VEHICLES			2490	2624	540
		MINERAL	COMMERCIAL	0.206		527	472	97
			OUT OF STATE			1167	1374	283
0+0.206	LOOKOUT PASS INT							
			ALL VEHICLES			2490	2624	14403
		MINERAL	COMMERCIAL	5.489		527	472	2592
			OUT OF STATE			1167	1374	7547
5+0.686	TAFT INT							
			ALL VEHICLES			2500	2624	12708
		MINERAL	COMMERCIAL	4.843		530	472	2287
			OUT OF STATE			1172	1374	6659
10+0.529	SALTESE INT							
			ALL VEHICLES			2568	2585	1853
		MINERAL	COMMERCIAL	0.717		544	465	333
			OUT OF STATE			1204	1354	971
11+0.312	END 4LN END CONN MINERAL CO							
			ALL VEHICLES		2479	2571	2814	63924
		MINERAL	COMMERCIAL	22.714	378	545	506	11506
			OUT OF STATE		1212	1206	1474	33496
34+0.098	JCT FAS 461							
			ALL VEHICLES		2638	2650	2792	968
		MINERAL	COMMERCIAL	0.347	435	567	488	169
			OUT OF STATE		1105	1248	1316	456
34+0.445	ST REGIS NOT INC							

FAI 90

MILE POST	SECTION DESCRIPTION	COUNTY	TRAFFIC TYPE	SECTION LENGTH	*******ADT******* 72	73	74	VEH MILES
34+0.445	ST REGIS NOT INC							
		MINERAL	ALL VEHICLES	12.362	2347	2512	2793	34531
			COMMERCIAL		415	542	474	5870
			OUT OF STATE		936	1188	1170	14468
46+0.362	ENT SUPERIOR CL NO NAME ST							
		MINERAL	ALL VEHICLES	0.475	2754	2962	3126	1484
46+0.837	BEG 4LND NO NAME ST							
		MINERAL	ALL VEHICLES	0.711	2752	2959	3122	2220
47+0.552	SUPERIOR INT JCT FAS 257							
		MINERAL	ALL VEHICLES	0.883	2536	2590	2725	2406
48+0.435	LV SUPERIOR CL							
		MINERAL	ALL VEHICLES	7.024	2535	2589	2724	19140
			COMMERCIAL		420	484	452	3177
			OUT OF STATE		973	937	1070	7522
55+0.469	LOZEAU INT							
		MINERAL	ALL VEHICLES	6.314	2447	2467	2699	17046
			COMMERCIAL		406	461	448	2829
			OUT OF STATE		940	893	1061	6699
61+0.792	TARKIO INT							
		MINERAL	ALL VEHICLES	1.601	2386	2405	2537	4061
			COMMERCIAL		396	449	421	674
			OUT OF STATE		916	870	997	1596
63+0.387	END 4LND MINERAL CO							
		MINERAL	ALL VEHICLES	3.501	2385	2405	2537	8883
			COMMERCIAL		396	449	421	1474
			OUT OF STATE		916	870	997	3491
66+0.895	FISH CREEK INT JCT FAS 520							
		MINERAL	ALL VEHICLES	3.365	2258	2578	2762	9294
			COMMERCIAL		374	482	458	1542
			OUT OF STATE		867	933	1085	3652
70+0.267	CYR INT JCT FAS 520							
		MINERAL	ALL VEHICLES	4.329	2598	2619	2831	12255
			COMMERCIAL		431	489	469	2034
			OUT OF STATE		997	948	1112	4816
74+0.599	BEG 4LND MINERAL CO							

FAI 90

MILE POST	SECTION DESCRIPTION	COUNTY	TRAFFIC TYPE	SECTION LENGTH	*******ADT******* 72	73	74	VEH MILES
74+0.599	BEG 4LND MINERAL CO							
			ALL VEHICLES		2597	2618	2830	1681
		MINERAL	COMMERCIAL	0.594	431	489	469	279
			OUT OF STATE		997	947	1112	660
75+0.194	ALBERTON INT JCT FAP 2 ENT CL							
		MINERAL	ALL VEHICLES	0.534	2559	2579	2770	1479
75+0.728	END 4LND NO NAME ST							
		MINERAL	ALL VEHICLES	0.849	2559	2579	2770	2351
76+0.578	LV ALBERTON CL							
			ALL VEHICLES		2559	2579	2770	2285
		MINERAL	COMMERCIAL	0.825	424	482	459	379
			OUT OF STATE		982	933	1088	898
77+0.404	MINERAL CO LN MISSOULA CO							
			ALL VEHICLES		2559	2579	2770	11750
		MISSOULA	COMMERCIAL	4.242	424	482	459	1950
			OUT OF STATE		982	933	1088	4617
81+0.649	BEG 4LND MISSOULA CO							
			ALL VEHICLES		2562	2580	2771	2796
		MISSOULA	COMMERCIAL	1.009	425	482	460	464
			OUT OF STATE		983	934	1089	1098
82+0.658	NINE MILE INT JCT FAP 2							
			ALL VEHICLES		3153	2878	3034	7790
		MISSOULA	COMMERCIAL	2.567	523	538	503	1293
			OUT OF STATE		1210	1042	1192	3061
85+0.189	HUSON INT END FH 8							
			ALL VEHICLES		3153	3178	3453	15759
		MISSOULA	COMMERCIAL	4.564	523	594	573	2616
			OUT OF STATE		1210	1150	1357	6193
89+0.753	FRENCHTOWN INT							
			ALL VEHICLES		3237	3608	3684	24281
		MISSOULA	COMMERCIAL	6.590	537	674	611	4030
			OUT OF STATE		1242	1305	1447	9537
96+0.304	JCT FAP 5 DESMET INT							
			ALL VEHICLES		4654	5741	5559	29824
		MISSOULA	COMMERCIAL	5.365	591	861	956	5129
			OUT OF STATE		1098	1234	1295	6948
101+0.655	JCT FAP 2 LOOP RESERVE ST INT							

FAI 90

MILE POST	SECTION DESCRIPTION	COUNTY	TRAFFIC TYPE	SECTION LENGTH	*******ADT******* 72	73	74	VEH MILES
101+0.655	JCT FAP 2 LOOP RESERVE ST INT							
			ALL VEHICLES		4732	5039	5870	11646
		MISSOULA	COMMERCIAL	1.984	600	755	1009	2003
			OUT OF STATE		1116	1083	1367	2713
103+0.643	ENT MISSOULA CL NO NAME ST							
		MISSOULA	ALL VEHICLES	0.495	4732	5039	5870	2905
104+0.143	LV MISSOULA CL MISSOULA CO							
			ALL VEHICLES		4732	5039	5870	1661
		MISSOULA	COMMERCIAL	0.283	600	755	1009	285
			OUT OF STATE		1116	1083	1367	387
104+0.426	ENT MISSOULA CL NO NAME ST							
		MISSOULA	ALL VEHICLES	0.307	4757	5066	5890	1808
104+0.733	JCT FAU 8107 ORANGE ST INT							
		MISSOULA	ALL VEHICLES	0.867	6172	6570	7008	6076
105+0.601	JCT FAP 2 LP FAU 8115 VANBUREN INT							
		MISSOULA	ALL VEHICLES	0.332	8588	8846	9984	3314
105+0.933	LV MISSOULA CL & URBAN EXT							
			ALL VEHICLES		8581	8840	9978	12872
		MISSOULA	COMMERCIAL	1.290	1089	1326	1716	2214
			OUT OF STATE		2025	1900	2324	2999
107+0.225	JCT FAU 8112 E MISSOULA INT							
			ALL VEHICLES		7025	7480	8690	156
		MISSOULA	COMMERCIAL	0.018	892	1122	1494	26
			OUT OF STATE		1657	1608	2024	36
107+0.243	LV MISSOULA URBAN EXT							
			ALL VEHICLES		7025	7480	8690	25548
		MISSOULA	COMMERCIAL	2.940	892	1122	1494	4394
			OUT OF STATE		1657	1608	2024	5952
109+1.183	JCT FAP 24 BONNER INT							
			ALL VEHICLES		4480	4770	5355	22212
		MISSOULA	COMMERCIAL	4.148	716	858	824	3420
			OUT OF STATE		1115	1216	1419	5886
113+0.878	TURAH INT							
			ALL VEHICLES		3982	4240	4335	29942
		MISSOULA	COMMERCIAL	6.906	637	763	667	4611
			OUT OF STATE		991	1081	1148	7934
120+0.993	CLINTON INT							

FAI 90

MILE POST	SECTION DESCRIPTION	COUNTY	TRAFFIC TYPE	SECTION LENGTH	*******ADT******* 72	73	74	VEH MILES
120+0.993	CLINTON INT							
			ALL VEHICLES		3580	3809	3938	19877
		MISSOULA	COMMERCIAL	5.047	572	685	606	3061
			OUT OF STATE		891	971	1043	5267
126+0.040	ROCK CREEK INT							
			ALL VEHICLES		3326	3540	3540	15543
		MISSOULA	COMMERCIAL	4.390	532	637	545	2393
			OUT OF STATE		828	902	938	4119
130+0.430	BEAVERTAIL INT							
			ALL VEHICLES		3072	3272	3344	4022
		MISSOULA	COMMERCIAL	1.203	491	588	514	619
			OUT OF STATE		764	834	886	1066
131+0.633	MISSOULA CO LN GRANITE CO							
			ALL VEHICLES		3072	3272	3344	21558
		GRANITE	COMMERCIAL	6.447	491	588	514	3320
			OUT OF STATE		764	834	886	5713
138+0.085	W BEARMOUTH INT JCT FAP 2							
			ALL VEHICLES		3133	3334	3418	52100
		GRANITE	COMMERCIAL	15.243	501	600	526	8023
			OUT OF STATE		780	850	905	13806
153+0.318	ENT DRUMMOND CL NO NAME ST							
		GRANITE	ALL VEHICLES	0.036	3047	3233	3333	119
153+0.354	W DRUMMOND INT JCT FAP 2							
		GRANITE	ALL VEHICLES	0.905	2657	2777	2948	2667
154+0.258	LV DRUMMOND CL							
			ALL VEHICLES		2657	2777	2948	58
		GRANITE	COMMERCIAL	0.020	467	508	514	10
			OUT OF STATE		972	988	1055	21
154+0.278	E DRUMMOND INT JCT FAP 2							
			ALL VEHICLES		3185	3546	3561	21529
		GRANITE	COMMERCIAL	6.046	560	648	630	3810
			OUT OF STATE		1165	1262	1274	7707
160+0.715	GRANITE COUNTY LN POWELL CO							
			ALL VEHICLES		3184	3545	3560	5657
		POWELL	COMMERCIAL	1.589	560	648	630	1001
			OUT OF STATE		1165	1262	1274	2025
162+0.307	JENS INT JCT CO ROAD							

FAI 90

MILE POST	SECTION DESCRIPTION	COUNTY	TRAFFIC TYPE	SECTION LENGTH	*******ADT******* 72	73	74	VEH MILES
162+0.307	JENS INT JCT CO ROAD							
			ALL VEHICLES		3184	3440	3395	13563
		POWELL	COMMERCIAL	3.995	560	629	600	2400
			OUT OF STATE		1165	1224	1215	4855
166+0.267	GOLD CREEK INT JCT FAS 460							
			ALL VEHICLES			3584	3632	14400
		POWELL	COMMERCIAL	3.965		655	642	2548
			OUT OF STATE			1275	1300	5155
170+0.241	PHOSPHATE INT							
			ALL VEHICLES			3825	3983	8519
		POWELL	COMMERCIAL	2.139		703	704	1507
			OUT OF STATE			1304	1425	3050
172+0.378	END 4LND BEG CONN							
			ALL VEHICLES			3945	3983	9252
		POWELL	COMMERCIAL	2.323		723	704	1637
			OUT OF STATE			1376	1425	3312
174+0.460	JCT FAP 8 GARRISON							
			ALL VEHICLES		3039	3425	3315	16026
		POWELL	COMMERCIAL	4.834	507	630	537	2596
			OUT OF STATE		1087	1168	1183	5721
179+0.181	JCT FAS 407							
			ALL VEHICLES		3179	3369	3350	2515
		POWELL	COMMERCIAL	0.751	530	619	542	407
			OUT OF STATE		1138	1148	1195	898
180+0.507	BEG 4LND POWELL COUNTY							
			ALL VEHICLES		3244	3542	3435	15108
		POWELL	COMMERCIAL	4.398	541	651	556	2447
			OUT OF STATE		1161	1207	1226	5393
184+0.906	JCT FAP 2 N DEER LODGE INT							
			ALL VEHICLES		2123	2273	2379	3183
		POWELL	COMMERCIAL	1.338	354	418	385	515
			OUT OF STATE		760	775	849	1136
186+0.245	ENT DEER LODGE CL							
		POWELL	ALL VEHICLES	0.258	2123	2273	2379	613
186+0.503	LV DEER LODGE CL							

FAI 90

MILE POST	SECTION DESCRIPTION	COUNTY	TRAFFIC TYPE	SECTION LENGTH	*******ADT******* 72	73	74	VEH MILES
186+0.503	LV DEER LODGE CL							
			ALL VEHICLES		2147	2298	2401	3427
		POWELL	COMMERCIAL	1.427	358	422	389	555
			OUT OF STATE		768	783	857	1223
187+0.923	JCT FAP 2 S DEER LODGE INT							
			ALL VEHICLES		3695	3917	3844	2610
		POWELL	COMMERCIAL	0.679	617	720	622	422
			OUT OF STATE		1322	1335	1372	931
188+0.601	END 4LN BEG CONN POWELL CO							
			ALL VEHICLES		3553	3786	3828	26236
		POWELL	COMMERCIAL	6.853	593	696	620	4250
			OUT OF STATE		1272	1291	1366	9366
195+0.009	POWELL CO LN DEER LODGE CO							
			ALL VEHICLES		3412	3656	3813	7881
		DEER LODGE	COMMERCIAL	2.067	569	672	617	1276
			OUT OF STATE		1221	1246	1361	2813
197+0.029	JCT FAS 273							
			ALL VEHICLES		3749	3794	3727	17941
		DEER LODGE	COMMERCIAL	4.814	626	698	603	2906
			OUT OF STATE		1342	1294	1330	6405
201+0.787	JCT FAP 47							
			ALL VEHICLES		2815	2875	3357	13045
		DEER LODGE	COMMERCIAL	3.886	470	529	543	2113
			OUT OF STATE		1007	980	1198	4657
207+0.030	BEG 4LND DEER LODGE CO							
			ALL VEHICLES		2843	2898	3358	4617
		DEER LODGE	COMMERCIAL	1.375	473	531	543	746
			OUT OF STATE		1013	984	1194	1642
208+0.405	ANACONDA INT JCT FAP 19							
			ALL VEHICLES		4855	4970	4925	10224
		DEER LODGE	COMMERCIAL	2.076	534	606	595	1237
			OUT OF STATE		781	849	886	1840
210+0.481	SILVER BOW CO LN SILVER BOW CO							
			ALL VEHICLES		4855	4970	4925	6811
		SILVER BOW	COMMERCIAL	1.383	534	606	595	824
			OUT OF STATE		781	849	886	1226
211+0.860	GREGSON INT JCT FAS 441							

FAI 90

MILE POST	SECTION DESCRIPTION	COUNTY	TRAFFIC TYPE	SECTION LENGTH	*******ADT******* 72	73	74	VEH MILES
211+0.860	GREGSON INT JCT FAS 441							
			ALL VEHICLES		5361	5483	5528	28030
		SILVER BOW	COMMERCIAL	5.070	589	668	668	3391
			OUT OF STATE		863	937	995	5045
216+0.936	RAMSEY INT							
			ALL VEHICLES		5551	5683	6109	13586
		SILVER BOW	COMMERCIAL	2.224	610	693	739	1643
			OUT OF STATE		893	971	1099	2445
219+0.152	NISSLER INT JCT I 15							
	COIN I00015 121+0.131-129+0.454							
227+0.454	E BUTTE INT JCT I 15 LV URBAN EXT							
			ALL VEHICLES		4300	4515	4380	6101
		SILVER BOW	COMMERCIAL	1.393	679	921	775	1079
			OUT OF STATE		1397	1115	1292	1799
228+0.635	CONTINENTAL INT							
			ALL VEHICLES		3281	3458	3413	14723
		SILVER BOW	COMMERCIAL	4.314	518	705	604	2606
			OUT OF STATE		1066	854	1006	4343
232+0.948	SILVER BOW CO LN JEFFERSON CO							
			ALL VEHICLES		3281	3458	3413	1068
		JEFFERSON	COMMERCIAL	0.313	518	705	604	189
			OUT OF STATE		1066	854	1006	315
233+0.262	HOMESTAKE INT							
			ALL VEHICLES		3002	3163	3133	27307
		JEFFERSON	COMMERCIAL	8.716	474	645	554	4833
			OUT OF STATE		975	781	924	8055
241+0.976	PIPESTONE INT							
			ALL VEHICLES		2851	2962	2968	20918
		JEFFERSON	COMMERCIAL	7.048	464	624	543	3828
			OUT OF STATE		983	784	931	6568
249+0.025	JCT FAS 399 WHITEHALL INT							
			ALL VEHICLES		2647	2750	2703	19642
		JEFFERSON	COMMERCIAL	7.267	431	580	551	4007
			OUT OF STATE		913	728	754	5480
256+0.290	JCT FAS 359 CARDWELL INT							

MILE POST	SECTION DESCRIPTION	COUNTY	TRAFFIC TYPE	SECTION LENGTH	*******ADT******* 72	73	74	VEH MILES
256+0.290	JCT FAS 359 CARDWELL INT							
			ALL VEHICLES		2526	2625	2856	32558
		JEFFERSON	COMMERCIAL	11.400	497	553	582	6641
			OUT OF STATE		687	695	796	9083
267+0.680	MILLIGAN CANYON INT							
			ALL VEHICLES		2526	2655	2856	11563
		JEFFERSON	COMMERCIAL	4.049	497	560	582	2359
			OUT OF STATE		687	703	796	3226
271+0.744	JEFFERSON CO LN BROADWATER CO							
			ALL VEHICLES		2527	2656	2857	8710
		BROADWATER	COMMERCIAL	3.048	497	560	582	1776
			OUT OF STATE		687	703	796	2429
274+0.798	W THREE FORKS INT JCT FAP 8							
			ALL VEHICLES		3520	3454	3757	9974
		BROADWATER	COMMERCIAL	2.655	570	683	710	1885
			OUT OF STATE		982	804	871	2314
277+0.453	BROADWATER CO LN GALLATIN CO							
			ALL VEHICLES		3522	3457	3757	3340
		GALLATIN	COMMERCIAL	0.889	570	684	710	631
			OUT OF STATE		982	805	871	774
278+0.336	JCT FAP 2 & 13 E THREE FORKS INT							
			ALL VEHICLES		3968	3940	3840	18929
		GALLATIN	COMMERCIAL	4.929	642	780	725	3577
			OUT OF STATE		1107	918	890	4391
283+0.266	LOGAN INT							
			ALL VEHICLES		3956	4350	4180	22631
		GALLATIN	COMMERCIAL	5.414	640	861	790	4277
			OUT OF STATE		1103	1013	969	5250
288+0.680	MANHATTAN INT JCT FAS 288 & 346							
			ALL VEHICLES		4042	4394	4380	42047
		GALLATIN	COMMERCIAL	9.599	675	870	775	7442
			OUT OF STATE		1143	1023	1011	9712
298+0.279	BELGRADE INT JCT FAS 291							
			ALL VEHICLES		4368	4748	5059	43537
		GALLATIN	COMMERCIAL	8.606	729	940	895	7706
			OUT OF STATE		1236	1224	1168	10057
306+0.883	JCT FAP 2 & FAU 1207 W BOZEMAN INT							

MILE POST	SECTION DESCRIPTION	COUNTY	TRAFFIC TYPE	SECTION LENGTH	*******ADT******* 72	73	74	VEH MILES
306+0.883	JCT FAP 2 & FAU 1207 W BOZEMAN INT							
			ALL VEHICLES		2349	2591	2760	2484
		GALLATIN	COMMERCIAL	0.900	392	513	488	439
			OUT OF STATE		664	668	637	573
307+0.783	ENT BOZEMAN CL NO NAME ST							
		GALLATIN	ALL VEHICLES	1.519	2349	2591	2760	4192
309+0.302	LV BOZEMAN CL							
			ALL VEHICLES		2349	2591	2760	195
		GALLATIN	COMMERCIAL	0.071	392	513	488	34
			OUT OF STATE		664	603	637	45
309+0.373	JCT FAP 2 & 50 E BOZEMAN INT							
			ALL VEHICLES		4564	5132	5629	20422
		GALLATIN	COMMERCIAL	3.628	743	1016	1075	3900
			OUT OF STATE		1109	1195	1418	5146
313+0.446	BEAR CANYON INT JCT FAP 2							
			ALL VEHICLES		3989	4565	4971	16496
		GALLATIN	COMMERCIAL	3.318	650	849	949	3150
			OUT OF STATE		969	1036	1252	4157
316+0.781	TRAIL CREEK INT							
			ALL VEHICLES		3424	3848	4313	7276
		GALLATIN	COMMERCIAL	1.687	558	715	823	1389
			OUT OF STATE		832	873	1086	1833
318+0.411	END 4LND GALLATIN CO							
			ALL VEHICLES		3424	3848	4313	13956
		GALLATIN	COMMERCIAL	3.236	558	715	823	2665
			OUT OF STATE		832	873	1086	3517
321+0.729	GALLATIN CO LN PARK CO							
			ALL VEHICLES		3549	3989	4539	37729
		PARK	COMMERCIAL	8.311	578	742	867	7206
			OUT OF STATE		862	905	1143	9507
330+0.002	BEG 4LND PARK CO							
			ALL VEHICLES		3745	4212	4655	4613
		PARK	COMMERCIAL	0.991	610	783	889	881
			OUT OF STATE		910	956	1173	1162
330+0.993	W LIVINGSTON INT							

MILE POST	SECTION DESCRIPTION	COUNTY	TRAFFIC TYPE	SECTION LENGTH	*******ADT******* 72	73	74	VEH MILES
330+0.993	W LIVINGSTON INT							
			ALL VEHICLES		2802	3230	3558	6934
		PARK	COMMERCIAL	1.949	484	600	761	1483
			OUT OF STATE		882	733	1070	2087
332+0.925	S LIVINGSTON INT JCT FAP 11							
			ALL VEHICLES		2398	2836	2760	13625
		PARK	COMMERCIAL	4.936	395	490	590	2915
			OUT OF STATE		755	663	830	4100
337+0.882	JCT FAP 11 E LIVINGSTON INT							
			ALL VEHICLES		4105	4044	4078	10335
		PARK	COMMERCIAL	2.534	648	700	758	1922
			OUT OF STATE		1293	946	1015	2574
340+0.443	MISSION INT JCT FAP 11							
			ALL VEHICLES		3296	3518	3520	2034
		PARK	COMMERCIAL	0.578	639	728	749	433
			OUT OF STATE		1038	886	971	561
341+0.032	END 4LND PARK CO							
			ALL VEHICLES		3295	3517	3519	7398
		PARK	COMMERCIAL	2.102	639	728	749	1575
			OUT OF STATE		1038	886	971	2042
343+0.165	JCT FAS 475							
			ALL VEHICLES		3152	3363	3438	24182
		PARK	COMMERCIAL	7.034	611	696	732	5150
			OUT OF STATE		992	847	948	6674
351+0.018	BEG 4LND PARK CO							
			ALL VEHICLES		3104	3312	3411	11249
		PARK	COMMERCIAL	3.298	602	685	726	2396
			OUT OF STATE		977	834	941	3104
353+0.429	END 4LND PARK CO							
			ALL VEHICLES		3104	3312	3411	2019
		PARK	COMMERCIAL	0.592	602	685	726	430
			OUT OF STATE		977	834	941	557
354+0.011	PARK CO LN SWEET GRASS CO							
			ALL VEHICLES		3146	3357	3423	49420
		SWEET GRASS	COMMERCIAL	14.434	610	694	729	10526
			OUT OF STATE		991	846	945	13640
368+0.305	ENT BIG TIMBER CL FIRST AVE 4LNU							

FAI 90

MILE POST	SECTION DESCRIPTION	COUNTY	TRAFFIC TYPE	SECTION LENGTH	*******ADT******* 72	73	74	VEH MILES
368+0.305	ENT BIG TIMBER CL FIRST AVE 4LNU							
		SWEET GRASS	ALL VEHICLES	0.263			4702	1236
368+0.568	JCT FAS 298 FIRST AVE							
		SWEET GRASS	ALL VEHICLES	0.206			5738	1182
368+0.774	JCT FAP 45 NO NAME ST END 4LNU							
		SWEET GRASS	ALL VEHICLES	0.418			4390	1835
369+0.182	LV BIG TIMBER CL							
			ALL VEHICLES		3379	3606	3542	30763
		SWEET GRASS	COMMERCIAL	8.684	777	746	843	7321
			OUT OF STATE		1064	908	1084	9413
377+0.786	BEG 4LND SWEET GRASS CO							
			ALL VEHICLES		3078	3231	3034	40511
		SWEET GRASS	COMMERCIAL	13.348	708	668	722	9641
			OUT OF STATE		969	814	928	12396
391+0.116	SWEET GRASS CO LN STILLWATER CO							
			ALL VEHICLES		2974	3170	3031	3034
		STILLWATER	COMMERCIAL	1.001	684	656	721	722
			OUT OF STATE		936	799	927	928
392+0.117	REED POINT INT							
			ALL VEHICLES		2982	3129	3085	3248
		STILLWATER	COMMERCIAL	1.053	685	647	734	773
			OUT OF STATE		939	788	944	994
393+0.170	END 4LND STILLWATER CO							
			ALL VEHICLES		2982	3129	3085	19327
		STILLWATER	COMMERCIAL	6.265	685	647	734	4599
			OUT OF STATE		939	788	944	5914
399+0.435	BEG 4LND STILLWATER CO							
			ALL VEHICLES		2982	3129	3085	4269
		STILLWATER	COMMERCIAL	1.384	685	647	734	1016
			OUT OF STATE		939	788	944	1306
400+0.630	SPRINGTIME INT JCT FAP 2							
			ALL VEHICLES		3063	3163	3139	25976
		STILLWATER	COMMERCIAL	8.274	704	654	747	6180
			OUT OF STATE		964	797	960	7947
408+0.904	COLUMBUS INT							

FAI 90

MILE POST	SECTION DESCRIPTION	COUNTY	TRAFFIC TYPE	SECTION LENGTH	*******ADT******* 72	73	74	VEH MILES
408+0.904	COLUMBUS INT							
			ALL VEHICLES		3644	4154	3895	68890
		STILLWATER	COMMERCIAL	17.687	641	859	654	11573
			OUT OF STATE		849	1046	946	16740
426+0.595	PARK CITY INT JCT FAP 2							
			ALL VEHICLES		4145	4743	4372	11454
		STILLWATER	COMMERCIAL	2.620	729	981	717	1878
			OUT OF STATE		965	1195	1062	2783
429+0.217	STILLWATER CO LN YELLOWSTONE CO							
			ALL VEHICLES		4144	4742	4371	16492
		YELLOWSTONE	COMMERCIAL	3.773	729	981	699	2639
			OUT OF STATE		965	1195	1062	4008
432+0.990	W LAUREL INT							
			ALL VEHICLES		3927	4305	3785	1813
		YELLOWSTONE	COMMERCIAL	0.479	742	891	662	317
			OUT OF STATE		1001	1084	991	475
433+0.469	ENT LAUREL CL NO NAME ST							
		YELLOWSTONE	ALL VEHICLES	0.623	3956	4336	3822	2381
434+0.086	LAUREL INT JCT FAP 4 LV CL							
			ALL VEHICLES		7260	7892	8026	27280
		YELLOWSTONE	COMMERCIAL	3.399	689	749	1011	3437
			OUT OF STATE		1285	1467	1260	4283
437+0.479	JCT FAP 4 MOSSMAIN INT							
			ALL VEHICLES		8299	8466	8611	60526
		YELLOWSTONE	COMMERCIAL	7.029	788	804	1084	7626
			OUT OF STATE		1468	1574	1351	9502
444+0.508	BILLINGS URBAN EXT							
			ALL VEHICLES		8299	8466	8611	8120
		YELLOWSTONE	COMMERCIAL	0.943	788	804	1084	1023
			OUT OF STATE		1468	1574	1351	1274
445+0.462	ENT BILLINGS CL							
		YELLOWSTONE	ALL VEHICLES	0.502	8248	8424	8569	4301
445+0.964	W BILLINGS INT JCT FAU 1020							
		YELLOWSTONE	ALL VEHICLES	0.194	3729	4720	4825	936
446+0.158	JCT FAU 1010							

FAI 90

MILE POST	SECTION DESCRIPTION	COUNTY	TRAFFIC TYPE	SECTION LENGTH	*******ADT******* 72	73	74	VEH MILES
446+0.158	JCT FAU 1010							
		YELLOWSTONE	ALL VEHICLES	3.936	3730	4719	4824	18989
450+0.095	27 ST INT JCT FAP 53							
		YELLOWSTONE	ALL VEHICLES	1.939	4489	4490	4490	8706
452+0.034	LV BILLINGS CL							
			ALL VEHICLES		4500	4498	4496	3696
		YELLOWSTONE	COMMERCIAL	0.822	427	427	566	465
			OUT OF STATE		796	836	706	580
452+0.856	LOCKWOOD INT JCT FAP 16 FAU 1014							
			ALL VEHICLES		6174	5700	5514	13520
		YELLOWSTONE	COMMERCIAL	2.452	586	541	694	1703
			OUT OF STATE		1092	1060	865	2122
455+0.308	LV URBAN EXT YELLOWSTONE CO							
			ALL VEHICLES		6174	5700	5514	6986
		YELLOWSTONE	COMMERCIAL	1.267	586	541	694	880
			OUT OF STATE		1092	1060	865	1096
456+0.580	PINEHILLS INT JCT I 94							
			ALL VEHICLES		2631	2739	2812	15887
		YELLOWSTONE	COMMERCIAL	5.650	420	471	525	2971
			OUT OF STATE		999	802	759	4289
462+0.294	PRYOR CREEK INT							
			ALL VEHICLES		2443	2644	2803	20876
		YELLOWSTONE	COMMERCIAL	7.448	390	460	524	3903
			OUT OF STATE		928	780	756	5636
469+0.746	ARROW CREEK INT							
			ALL VEHICLES		2443	2445	2775	9703
		YELLOWSTONE	COMMERCIAL	3.496	390	425	519	1814
			OUT OF STATE		928	721	749	2619
473+0.249	YELLOWSTONE CO LN BIG HORN CO							
			ALL VEHICLES		2380	2439	2774	15198
		BIG HORN	COMMERCIAL	5.477	380	424	518	2842
			OUT OF STATE		904	719	749	4103
478+0.713	BALLANTINE INT							
			ALL VEHICLES		2185	2369	2749	15850
		BIG HORN	COMMERCIAL	5.766	348	412	514	2964
			OUT OF STATE		825	698	742	4279
484+0.470	TOLUCA INT							

FAI 90

MILE POST	SECTION DESCRIPTION	COUNTY	TRAFFIC TYPE	SECTION LENGTH	*******ADT******* 72	73	74	VEH MILES
484+0.470	TOLUCA INT							
			ALL VEHICLES		2527	2680	2681	30885
		BIG HORN	COMMERCIAL	11.518	401	466	501	5775
			OUT OF STATE		947	790	723	8338
495+0.998	W HARDIN INT JCT FAP 48							
			ALL VEHICLES		2142	2214	1964	3136
		BIG HORN	COMMERCIAL	1.597	261	367	355	567
			OUT OF STATE		542	538	430	686
497+0.595	JCT FAP 48 E HARDIN INT							
			ALL VEHICLES		2385	2476	3402	19360
		BIG HORN	COMMERCIAL	5.691	291	411	615	3504
			OUT OF STATE		603	601	745	4240
503+0.287	DUNMORE INT							
			ALL VEHICLES		3001	3075	3011	17918
		BIG HORN	COMMERCIAL	5.951	366	510	544	3243
			OUT OF STATE		759	747	659	3924
509+0.231	CROW AGENCY INT							
			ALL VEHICLES		2980	3054	3046	5045
		BIG HORN	COMMERCIAL	1.656	364	577	551	913
			OUT OF STATE		755	1298	669	1108
510+0.887	CUSTER BATTLEFIELD INT JCT FAP 37							
			ALL VEHICLES		2394	2525	2521	736
		BIG HORN	COMMERCIAL	0.292	438	477	526	153
			OUT OF STATE		1055	1073	1073	313
511+0.183	END 4LND BIG HORN CO							
			ALL VEHICLES		1970	2134	2154	40909
		BIG HORN	COMMERCIAL	18.986	360	403	450	8550
			OUT OF STATE		869	907	917	17427
530+0.440	JCT FUT LODGE GRASS SP JCT FAS 463							
			ALL VEHICLES		1692	1795	1800	24372
		BIG HORN	COMMERCIAL	13.540	309	339	375	5082
			OUT OF STATE		746	762	767	10393
544+0.000	JCT FUT WYOLA SP JCT FAS 418							
			ALL VEHICLES		1624	1653	1626	14641
		BIG HORN	COMMERCIAL	9.002	298	314	336	3030
			OUT OF STATE		731	725	696	6266
553+0.000	MONTANA WYOMING STATE LINE							

FAI 94

MILE POST	SECTION DESCRIPTION	COUNTY	TRAFFIC TYPE	SECTION LENGTH	*******ADT******* 72	73	74	VEH MILES
0+0.000	PINEHILL INT JCT I 90 BEG 4LND							
			ALL VEHICLES		2835	2932	2978	17257
		YELLOWSTONE	COMMERCIAL	5.795	538	554	541	3140
			OUT OF STATE		870	730	661	3831
6+0.194	HUNTLEY INT JCT FAS 522							
			ALL VEHICLES		2106	2317	2574	22234
		YELLOWSTONE	COMMERCIAL	8.638	400	437	468	4046
			OUT OF STATE		646	576	571	4935
14+0.813	BALLANTINE INT							
			ALL VEHICLES		1895	2262	2156	18148
		YELLOWSTONE	COMMERCIAL	8.414	360	427	392	3303
			OUT OF STATE		581	563	478	4029
23+0.255	JCT FAS 303 POMPEYS PILLAR INT							
			ALL VEHICLES		1965	2078	2111	1367
		YELLOWSTONE	COMMERCIAL	0.648	373	392	384	248
			OUT OF STATE		603	517	468	303
23+0.903	LV 4LND YELLOWSTONE CO CONN							
			ALL VEHICLES		1937	2086	2081	48136
		YELLOWSTONE	COMMERCIAL	23.126	368	394	378	8760
			OUT OF STATE		594	519	462	10686
47+0.219	JCT FAS 310 CUSTER INT							
			ALL VEHICLES		1850	2196	2155	5018
		YELLOWSTONE	COMMERCIAL	2.328	355	414	392	913
			OUT OF STATE		569	548	478	1114
49+0.551	JCT 48 MONT 47 INT							
			ALL VEHICLES		1872	2152	2170	1369
		YELLOWSTONE	COMMERCIAL	0.631	361	389	394	249
			OUT OF STATE		590	557	481	303
50+0.182	BEG TRANS 4LN TO 2LN							
			ALL VEHICLES		1872	2152	2170	3317
		YELLOWSTONE	COMMERCIAL	1.529	361	389	394	603
			OUT OF STATE		590	557	481	736
52+0.148	YELLOWSTONE CO LINE TREASURE CO							
			ALL VEHICLES		1852	2117	2135	2124
		TREASURE	COMMERCIAL	0.995	357	383	388	386
			OUT OF STATE		589	548	473	471
53+0.139	BIG HORN INT							

FAI 94

MILE POST	SECTION DESCRIPTION	COUNTY	TRAFFIC TYPE	SECTION LENGTH	*******ADT******* 72	73	74	VEH MILES
53+0.139	BIG HORN INT							
			ALL VEHICLES		1852	2117	2135	7692
		TREASURE	COMMERCIAL	3.603	357	383	388	1400
			OUT OF STATE		589	548	473	1707
56+0.743	BEG 4LND TREASURE CO							
			ALL VEHICLES		1833	2083	2100	8299
		TREASURE	COMMERCIAL	3.952	353	377	382	1510
			OUT OF STATE		582	539	466	1842
60+0.704	END 4LND TREASURE CO							
			ALL VEHICLES		1833	2083	2100	15262
		TREASURE	COMMERCIAL	7.268	353	377	382	2777
			OUT OF STATE		582	539	466	3388
67+0.959	HYSHAM INT JCT FAP 2							
			ALL VEHICLES		2007	2256	2270	9300
		TREASURE	COMMERCIAL	4.097	355	489	417	1711
			OUT OF STATE		539	710	599	2455
72+0.026	SARPY INT JCT FAS 415							
			ALL VEHICLES		2007	2134	2223	13929
		TREASURE	COMMERCIAL	6.266	355	463	409	2562
			OUT OF STATE		539	672	586	3677
78+0.308	BEG 4LND TREASURE CO LN ROSEBUD CO							
			ALL VEHICLES		2007	2195	2223	8147
		ROSEBUD	COMMERCIAL	3.665	355	476	409	1499
			OUT OF STATE		539	691	586	2150
81+0.969	RESERVATION CREEK INT							
			ALL VEHICLES		2007	2134	2223	12601
		ROSEBUD	COMMERCIAL	5.668	355	463	409	2318
			OUT OF STATE		539	672	586	3326
87+0.639	COLSTRIP INT JCT FAS 315							
			ALL VEHICLES		2236	2513	2493	12507
		ROSEBUD	COMMERCIAL	5.017	364	474	411	2063
			OUT OF STATE		545	708	540	2714
93+0.000	JCT FAP 2 END CONN							
			ALL VEHICLES		2324	2940	3095	374
		ROSEBUD	COMMERCIAL	0.121	378	555	510	61
			OUT OF STATE		567	780	671	81
93+0.121	END 4LND ROSEBUD CO							

FAI 94

MILE POST	SECTION DESCRIPTION	COUNTY	TRAFFIC TYPE	SECTION LENGTH	ADT 72	ADT 73	ADT 74	VEH MILES
93+0.121	END 4LND ROSEBUD CO							
			ALL VEHICLES		2436	2940	3095	1510
		ROSEBUD	COMMERCIAL	0.488	397	555	510	249
			OUT OF STATE		594	780	671	327
93+0.609	ENT FORSYTH CL NO NAME ST							
		ROSEBUD	ALL VEHICLES	0.225	2548	2940	3095	696
93+0.834	LV FORSYTH CL							
			ALL VEHICLES		2574	2925	3078	43
		ROSEBUD	COMMERCIAL	0.014	419	552	507	7
			OUT OF STATE		628	824	667	9
93+0.848	JCT FAP 14							
			ALL VEHICLES		2600	2910	3061	1095
		ROSEBUD	COMMERCIAL	0.358	423	549	505	180
			OUT OF STATE		634	820	664	237
94+0.227	ENT FORSYTH CL NO NAME ST							
		ROSEBUD	ALL VEHICLES	1.560		3316	3335	5203
95+0.833	LV FORSYTH CL							
			ALL VEHICLES		2474	2815	2870	6598
		ROSEBUD	COMMERCIAL	2.299	425	453	631	1451
			OUT OF STATE		650	689	700	1610
98+0.225	JCT FAP 2 CONN							
			ALL VEHICLES		2320	2640	2824	1053
		ROSEBUD	COMMERCIAL	0.373	399	425	621	231
			OUT OF STATE		610	646	689	257
98+0.598	BEG 4LND ROSEBUD CO							
			ALL VEHICLES		2320	2640	2824	16393
		ROSEBUD	COMMERCIAL	5.805	399	425	621	3606
			OUT OF STATE		610	646	689	3999
103+0.956	W ROSEBUD INT JCT FAS 447							
			ALL VEHICLES		2058	2342	2399	6816
		ROSEBUD	COMMERCIAL	2.841	354	377	527	1499
			OUT OF STATE		541	573	585	1663
106+0.796	E ROSEBUD INT JCT FAP 2							
			ALL VEHICLES		1715	2464	2631	20453
		ROSEBUD	COMMERCIAL	7.774	294	396	578	4499
			OUT OF STATE		451	603	641	4990
114+0.550	END 4LND ROSEBUD CO							

FAI 94

MILE POST	SECTION DESCRIPTION	COUNTY	TRAFFIC TYPE	SECTION LENGTH	*******ADT******* 72	73	74	VEH MILES
114+0.550	END 4LND ROSEBUD CO							
			ALL VEHICLES		2027	2464	2631	8848
		ROSEBUD	COMMERCIAL	3.363	348	396	578	1946
			OUT OF STATE		533	603	641	2158
117+0.854	JCT FAP 2 CONN							
			ALL VEHICLES		2270	2497	2564	5865
		ROSEBUD	COMMERCIAL	2.287	390	402	564	1290
			OUT OF STATE		597	611	625	1431
120+0.137	ROSEBUD CO LINE CUSTER CO BEG 4LND							
			ALL VEHICLES		2270	2530	2498	15361
		CUSTER	COMMERCIAL	6.149	390	407	549	3379
			OUT OF STATE		597	619	609	3748
126+0.301	MOON CREEK INT							
			ALL VEHICLES		2297	2650	2699	6758
		CUSTER	COMMERCIAL	2.504	395	426	593	1486
			OUT OF STATE		604	649	658	1649
128+0.806	RADAR INT							
			ALL VEHICLES		1761	2044	2025	13638
		CUSTER	COMMERCIAL	6.735	357	329	494	3328
			OUT OF STATE		401	449	476	3209
135+0.538	JCT FAP 2 W MILES CITY INT							
			ALL VEHICLES		1199	1289	1299	3624
		CUSTER	COMMERCIAL	2.788	315	207	383	1069
			OUT OF STATE		191	214	282	786
138+0.330	JCT FAP 23 BROADUS INT							
			ALL VEHICLES		1221	1250	1280	3651
		CUSTER	COMMERCIAL	2.853	299	201	377	1077
			OUT OF STATE		214	230	277	792
141+0.153	JCT FAP 2 BAKER INT							
			ALL VEHICLES		1718	1757	1637	13137
		CUSTER	COMMERCIAL	8.025	314	391	351	2824
			OUT OF STATE		520	509	514	4124
149+0.285	JCT FAP 17							
			ALL VEHICLES		1842	1876	1767	8642
		CUSTER	COMMERCIAL	4.891	338	405	356	1745
			OUT OF STATE		524	512	496	2428
154+0.130	BEG 4LND CUSTER CO							

FAI 94

MILE POST	SECTION DESCRIPTION	COUNTY	TRAFFIC TYPE	SECTION LENGTH	*******ADT******* 72	73	74	VEH MILES
154+0.130	BEG 4LND CUSTER CO							
			ALL VEHICLES		1842	1876	1767	9038
		CUSTER	COMMERCIAL	5.115	338	405	356	1825
			OUT OF STATE		524	512	496	2539
159+0.660	DIAMOND RING INT JCT FAP 17							
			ALL VEHICLES		1884	1800	1767	6615
		CUSTER	COMMERCIAL	3.744	346	388	356	1336
			OUT OF STATE		536	491	496	1858
163+0.404	CUSTER CO LN PRAIRIE CO							
			ALL VEHICLES		1884	1800	1767	23133
		PRAIRIE	COMMERCIAL	13.092	367	388	356	4672
			OUT OF STATE		544	491	496	6500
176+0.490	TERRY INT JCT FAP 17							
			ALL VEHICLES		2043	1902	1917	15383
		PRAIRIE	COMMERCIAL	8.025	420	388	410	3292
			OUT OF STATE		535	517	540	4338
184+0.513	END 4LND PRAIRIE CO							
			ALL VEHICLES		2043	1902	1917	724
		PRAIRIE	COMMERCIAL	0.378	420	388	410	155
			OUT OF STATE		535	517	540	204
184+0.891	JCT FAP 17							
			ALL VEHICLES		2019	1900	1900	680
		PRAIRIE	COMMERCIAL	0.358	415	387	406	145
			OUT OF STATE		528	516	535	191
185+0.094	JCT FAS 340							
			ALL VEHICLES			1794	1892	10731
		PRAIRIE	COMMERCIAL	5.672		366	404	2296
			OUT OF STATE			488	533	3026
190+0.726	BEG 4LND PRAIRIE CO CONN							
			ALL VEHICLES			1759	1884	559
		PRAIRIE	COMMERCIAL	0.297		358	403	119
			OUT OF STATE			478	531	157
191+0.081	PRAIRIE CO LN DAWSON CO							
			ALL VEHICLES			1759	1884	2524
		DAWSON	COMMERCIAL	1.340		358	403	540
			OUT OF STATE			478	531	711
192+0.604	BAD ROUTE CREEK INT							

FAI 94

MILE POST	SECTION DESCRIPTION	COUNTY	TRAFFIC TYPE	SECTION LENGTH	*******ADT******* 72	73	74	VEH MILES
192+0.604	BAD ROUTE CREEK INT							
			ALL VEHICLES			1790	1862	11298
		DAWSON	COMMERCIAL	6.068		365	398	2417
			OUT OF STATE			486	525	3186
198+0.672	CRACKER BOX INT							
			ALL VEHICLES			1850	1953	10167
		DAWSON	COMMERCIAL	5.206		377	417	2175
			OUT OF STATE			503	550	2867
203+0.878	END 4LND DAWSON CO							
			ALL VEHICLES			2155	2059	12727
		DAWSON	COMMERCIAL	6.180		439	440	2723
			OUT OF STATE			586	580	3589
210+0.000	BEG 4LND DAWSON CO							
			ALL VEHICLES			2460	2166	805
		DAWSON	COMMERCIAL	0.372		501	463	172
			OUT OF STATE			669	610	227
210+0.372	W GLENDIVE INT JCT FAP 17							
			ALL VEHICLES		1071	1125	1412	1648
		DAWSON	COMMERCIAL	1.167	220	229	313	365
			OUT OF STATE		280	306	408	476
211+0.536	CIRCLE INT JCT FAP 15							
			ALL VEHICLES		1445	1517	2091	3795
		DAWSON	COMMERCIAL	1.815	297	309	464	842
			OUT OF STATE		378	412	604	1096
213+0.347	SIDNEY INT JCT FAP 20							
			ALL VEHICLES		2284	2398	2300	3781
		DAWSON	COMMERCIAL	1.644	470	489	510	839
			OUT OF STATE		598	652	664	1092
214+0.991	ENT GLENDIVE CL NO NAME ST							
		DAWSON	ALL VEHICLES	0.455	2282	2396	2300	1046
215+0.444	E GLENDIVE INT JCT FAP 15							
		DAWSON	ALL VEHICLES	0.059	2138	2238	2300	135
215+0.503	LV GLENDIVE CL							
			ALL VEHICLES		2056	2156	2166	5817
		DAWSON	COMMERCIAL	2.685	442	463	545	1465
			OUT OF STATE		995	1043	994	2670
218+0.184	END 4LND DAWSON CO							

FAI 94

MILE POST	SECTION DESCRIPTION	COUNTY	TRAFFIC TYPE	SECTION LENGTH	*******ADT******* 72	73	74	VEH MILES
218+0.184	END 4LND DAWSON CO							
			ALL VEHICLES		1925	2025	2015	33701
		DAWSON	COMMERCIAL	16.722	414	435	507	8492
			OUT OF STATE		932	980	925	15469
234+0.916	DAWSON CO LN WIBAUX CO BEG TRANS							
			ALL VEHICLES		1843	1945	1986	661
		WIBAUX	COMMERCIAL	0.333	396	418	500	166
			OUT OF STATE		892	941	911	303
235+0.250	END TRANS BEG 4LN							
			ALL VEHICLES		1843	1945	1986	1844
		WIBAUX	COMMERCIAL	0.929	396	418	500	464
			OUT OF STATE		892	941	911	846
236+0.179	ROCHLITZ INT							
			ALL VEHICLES		1914	1994	2121	11423
		WIBAUX	COMMERCIAL	5.386	411	428	534	2878
			OUT OF STATE		926	965	973	5243
241+0.570	ENT WIBAUX CL							
		WIBAUX	ALL VEHICLES	0.281	1986	2043	2256	633
241+0.851	JCT FAP 15 & FAS 261 W WIBAUX INT							
		WIBAUX	ALL VEHICLES	0.361	1302	1367	1490	537
242+0.212	LV WIBAUX CL							
			ALL VEHICLES		1302	1367	1490	388
		WIBAUX	COMMERCIAL	0.261	279	293	375	97
			OUT OF STATE		630	661	683	178
242+0.473	JCT FAP 15 E WIBAUX INT							
			ALL VEHICLES		1759	1834	1782	11358
		WIBAUX	COMMERCIAL	6.374	380	396	449	2862
			OUT OF STATE		856	893	817	5213
248+0.853	CARLYLE INT							
			ALL VEHICLES		1689	1755	1734	2328
		WIBAUX	COMMERCIAL	1.342	364	379	437	586
			OUT OF STATE		822	855	796	1068
250+0.193	MONTANA NORTH DAKOTA STATE LINE							

FAP 1

MILE POST	SECTION DESCRIPTION	COUNTY	TRAFFIC TYPE	SECTION LENGTH	*******ADT******* 72	73	74	VEH MILES
0+0.000	IDAHO LN FH 1 KOOTENAI NF LINCOLN							
			ALL VEHICLES		968	1020	980	3678
		LINCOLN	COMMERCIAL	3.754	113	122	128	481
			OUT OF STATE		177	151	193	724
3+0.718	JCT FAS 508 LINCOLN CO							
			ALL VEHICLES		1201	1268	1185	12068
		LINCOLN	COMMERCIAL	10.179	140	152	155	1580
			OUT OF STATE		219	188	233	2377
13+0.947	ENT TROY CL MISSOULA ST							
		LINCOLN	ALL VEHICLES	1.326			2588	3432
15+0.265	LV TROY CL							
			ALL VEHICLES		1892	1998	1781	2948
		LINCOLN	COMMERCIAL	1.655	221	239	233	386
			OUT OF STATE		346	297	350	580
16+0.932	JCT FAS 202 LINCOLN CO							
			ALL VEHICLES		1704	1762	1902	24614
		LINCOLN	COMMERCIAL	12.938	224	243	220	2855
			OUT OF STATE		359	299	344	4455
29+0.863	BEG 4LN LINCOLN							
			ALL VEHICLES		4183	4398	3985	8113
		LINCOLN	COMMERCIAL	2.036	552	606	462	941
			OUT OF STATE		882	747	721	1468
31+0.889	ENT LIBBY CL NO ST NINTH ST							
		LINCOLN	ALL VEHICLES	0.424		8592	7899	3349
32+0.313	JCT FAP 33 NINTH ST							
		LINCOLN	ALL VEHICLES	0.435		10865	10189	4432
32+0.748	LV LIBBY CL							
			ALL VEHICLES		6276	7328	6425	3604
		LINCOLN	COMMERCIAL	0.561	1161	1194	860	483
			OUT OF STATE		1569	1964	1824	1023
33+0.316	END 4LN LINCOLN COUNTY							
			ALL VEHICLES		3498	3528	3398	8152
		LINCOLN	COMMERCIAL	2.399	647	575	455	1092
			OUT OF STATE		874	945	965	2315
35+0.739	JCT FAS 482 LINCOLN CO							

FAP 1

MILE POST	SECTION DESCRIPTION	COUNTY	TRAFFIC TYPE	SECTION LENGTH	*******ADT******* 72	73	74	VEH MILES
35+0.739	JCT FAS 482 LINCOLN CO							
			ALL VEHICLES		1080	1089	1182	29488
		LINCOLN	COMMERCIAL	24.944	199	177	158	3951
			OUT OF STATE		270	292	335	8374
60+0.698	MANICKE JCT LINCOLN CO							
			ALL VEHICLES		824	831	873	17207
		LINCOLN	COMMERCIAL	19.700	147	133	117	2305
			OUT OF STATE		197	217	248	4886
80+0.387	FLATHEAD CO LN FLATHEAD CO							
			ALL VEHICLES		913	939	1031	949
		FLATHEAD	COMMERCIAL	0.921	157	149	138	127
			OUT OF STATE		208	238	292	269
81+0.322	JCT FAS 556 FLATHEAD CO							
			ALL VEHICLES		961	951	1047	18957
		FLATHEAD	COMMERCIAL	18.098	165	151	140	2540
			OUT OF STATE		219	241	297	5383
99+0.410	MARION JCT FLATHEAD CO							
			ALL VEHICLES		1447	1501	1675	33847
		FLATHEAD	COMMERCIAL	20.205	228	166	176	3559
			OUT OF STATE		191	153	249	5041
119+0.622	BEG 4LN ENT KALISPELL URBAN EXT							
			ALL VEHICLES		2291	2633	4290	2467
		FLATHEAD	COMMERCIAL	0.575	350	250	411	236
			OUT OF STATE		226	139	454	261
120+0.185	JCT FAU 6701							
			ALL VEHICLES		6469	8588	9266	1964
		FLATHEAD	COMMERCIAL	0.212	426	721	889	188
			OUT OF STATE		284	309	982	208
120+0.397	ENT KALISPELL CL IDAHO ST END 4LNU							
		FLATHEAD	ALL VEHICLES	0.506		9933	10866	5498
120+0.903	JCT FAP 5 IDAHO ST							
		FLATHEAD	ALL VEHICLES	0.562		14548	15347	8625
121+0.552	BEG 4LND IDAHO ST							
		FLATHEAD	ALL VEHICLES	0.079		13785	15118	1194
121+0.631	LV KALISPELL CL URBAN EXT							

FAP 1

MILE POST	SECTION DESCRIPTION	COUNTY	TRAFFIC TYPE	SECTION LENGTH	*******ADT******* 72	73	74	VEH MILES
121+0.631	LV KALISPELL CL URBAN EXT							
			ALL VEHICLES		13617	13464	14954	20502
		FLATHEAD	COMMERCIAL	1.371	1648	1549	1465	2009
			OUT OF STATE		1662	1266	1585	2173
122+0.843	JCT FAU 6711 URBAN EXT							
			ALL VEHICLES		6766	6767	6626	483
		FLATHEAD	COMMERCIAL	0.073	886	933	649	47
			OUT OF STATE		1041	784	722	52
122+0.916	END 4LND URBAN EXT							
			ALL VEHICLES		6739	6740	6600	2006
		FLATHEAD	COMMERCIAL	0.304	882	930	646	196
			OUT OF STATE		1037	781	719	218
123+0.228	JCT FAS 317 LV KALISPELL URBAN EXT							
			ALL VEHICLES		3018	3025	3178	16012
		FLATHEAD	COMMERCIAL	5.038	395	417	311	1569
			OUT OF STATE		465	350	346	1745
128+0.337	JCT FAP 52 FLATHEAD CO							
			ALL VEHICLES		1943	2114	2204	22164
		FLATHEAD	COMMERCIAL	10.056	254	291	271	2726
			OUT OF STATE		388	245	317	3191
138+0.380	JCT FAP 38 FLATHEAD CO							
			ALL VEHICLES		2493	2628	2400	35704
		FLATHEAD	COMMERCIAL	14.875	187	226	247	3677
			OUT OF STATE		498	375	285	4249
153+0.269	JCT W GLACIER SPUR FLATHEAD CO							
			ALL VEHICLES		831	872	770	16012
		FLATHEAD	COMMERCIAL	20.774	115	119	110	2305
			OUT OF STATE		149	154	151	3138
174+0.047	BEG 4LN FLATHEAD COUNTY							
			ALL VEHICLES		825	866	697	528
		FLATHEAD	COMMERCIAL	0.758	114	118	100	76
			OUT OF STATE		148	153	136	103
174+0.805	END 4LN FLATHEAD COUNTY							
			ALL VEHICLES		789	828	692	3880
		FLATHEAD	COMMERCIAL	5.606	109	113	99	558
			OUT OF STATE		142	146	135	760
180+0.401	ENT GLACIER NP FLATHEAD CO							

FAP 1

MILE POST	SECTION DESCRIPTION	COUNTY	TRAFFIC TYPE	SECTION LENGTH	*******ADT******* 72	73	74	VEH MILES
180+0.401	ENT GLACIER NP FLATHEAD CO							
			ALL VEHICLES		792	832	700	2542
		FLATHEAD	COMMERCIAL	3.632	110	113	100	366
			OUT OF STATE		142	147	137	498
184+0.104	LV GLACIER NP FLATHEAD CO							
			ALL VEHICLES		804	844	732	9518
		FLATHEAD	COMMERCIAL	12.995	111	115	105	1370
			OUT OF STATE		144	149	143	1865
197+0.816	LV FLTD NF GLACIER CO LN L & C NF							
			ALL VEHICLES		943	990	907	10251
		GLACIER	COMMERCIAL	11.294	131	135	130	1476
			OUT OF STATE		169	175	177	2009
209+0.272	JCT E GLACIER SPUR GLACIER CO							
			ALL VEHICLES		1209	1295	1215	15225
		GLACIER	COMMERCIAL	12.521	168	173	169	2125
			OUT OF STATE		227	231	241	3028
221+0.791	JCT FAP 3 BEG 4LN							
			ALL VEHICLES		2116	2219	1995	179
		GLACIER	COMMERCIAL	0.090	294	228	183	16
			OUT OF STATE		560	434	458	41
221+0.881	ENT BROWNING CL							
		GLACIER	ALL VEHICLES	0.481		6185	5857	2817
221+1.362	JCT FAS 464							
		GLACIER	ALL VEHICLES	0.238		5299	4193	998
221+1.600	LV BROWNING							
			ALL VEHICLES		2626	2803	3137	197
		GLACIER	COMMERCIAL	0.063	288	288	288	18
			OUT OF STATE		919	549	721	45
221+1.663	END 4LN GLACIER COUNTY							
			ALL VEHICLES		2226	2579	2736	8031
		GLACIER	COMMERCIAL	2.935	270	304	251	738
			OUT OF STATE		631	484	629	1847
224+0.000	JCT FAP 3 GLACIER CO							
			ALL VEHICLES		1264	1364	1406	16246
		GLACIER	COMMERCIAL	11.554	164	171	205	2371
			OUT OF STATE		140	124	177	2047
235+0.435	JCT FAS 444 GLACIER CO							

FAP 1

MILE POST	SECTION DESCRIPTION	COUNTY	TRAFFIC TYPE	SECTION LENGTH	*******ADT******* 72	73	74	VEH MILES
235+0.435	JCT FAS 444 GLACIER CO							
			ALL VEHICLES		1186	1238	1276	23036
		GLACIER	COMMERCIAL	18.049	154	156	186	3363
			OUT OF STATE		131	112	160	2902
253+0.491	JCT FAS 358 GLACIER CO							
			ALL VEHICLES			2188	2058	2126
		GLACIER	COMMERCIAL	1.033		277	275	284
			OUT OF STATE			159	185	191
254+0.524	ENT CUT BANK CL MAIN ST							
		GLACIER	ALL VEHICLES	0.054	2667	2356	2215	119
254+0.578	LV CUT BANK CL							
			ALL VEHICLES		3548	3270	3076	704
		GLACIER	COMMERCIAL	0.229	468	415	412	94
			OUT OF STATE		294	238	276	63
254+0.807	ENT CUT BANK CL W MAIN ST							
		GLACIER	ALL VEHICLES	0.281			4540	1275
255+0.134	JCT FAS 213 E MAIN ST							
		GLACIER	ALL VEHICLES	0.893			4727	4221
256+0.020	LV CUT BANK CL							
			ALL VEHICLES		1854	1815	1917	4310
		GLACIER	COMMERCIAL	2.248	280	297	289	650
			OUT OF STATE		257	221	266	599
258+0.268	JCT FAS 389 GLACIER CO							
			ALL VEHICLES		1316	1391	1358	6193
		GLACIER	COMMERCIAL	4.561	198	228	205	935
			OUT OF STATE		182	169	188	860
262+0.815	GLACIER CO LN TOOLE CO							
			ALL VEHICLES		1108	1133	1175	17430
		TOOLE	COMMERCIAL	14.824	167	185	177	2631
			OUT OF STATE		154	138	163	2422
278+0.091	BEG 4LND TOOLE CO							
			ALL VEHICLES		1196	1231	1293	476
		TOOLE	COMMERCIAL	0.368	180	201	195	71
			OUT OF STATE		166	150	179	66
278+0.459	JCT I 15 W SHELBY INT							

FAP 1

MILE POST	SECTION DESCRIPTION	COUNTY	TRAFFIC TYPE	SECTION LENGTH	*******ADT******* 72	73	74	VEH MILES
278+0.459	JCT I 15 W SHELBY INT							
			ALL VEHICLES		2810	2880	3334	2633
		TOOLE	COMMERCIAL	0.790	424	472	503	397
			OUT OF STATE		390	351	463	366
279+0.228	ENT SHELBY CL END 4LN							
		TOOLE	ALL VEHICLES	0.209		4267	4561	953
279+0.437	JCT SPUR FAP 1							
		TOOLE	ALL VEHICLES	0.673		4373	4634	3118
280+0.100	LV SHELBY CL							
			ALL VEHICLES		1407	1404	1500	7215
		TOOLE	COMMERCIAL	4.807	250	254	274	1320
			OUT OF STATE		254	272	225	1082
284+0.930	JCT FAS 417 TOOLE CO							
			ALL VEHICLES		920	918	905	16752
		TOOLE	COMMERCIAL	18.494	163	166	165	3065
			OUT OF STATE		166	178	135	2512
303+0.337	JCT FAS 343 TOOLE CO							
			ALL VEHICLES		785	721	657	2389
		TOOLE	COMMERCIAL	3.637	139	130	120	437
			OUT OF STATE		142	139	98	358
307+0.040	TOOLE CO LN LIBERTY CO							
			ALL VEHICLES		839	764	699	8945
		LIBERTY	COMMERCIAL	12.781	149	138	128	1637
			OUT OF STATE		151	148	104	1341
319+0.827	JCT FAS 409 LIBERTY CO							
			ALL VEHICLES		979	915	855	1665
		LIBERTY	COMMERCIAL	1.948	178	165	153	298
			OUT OF STATE		164	154	113	221
321+0.758	JCT FAS 223 ENT CHESTER CL WASH AVE							
		LIBERTY	ALL VEHICLES	0.858		1847	1747	1499
322+0.605	LV CHESTER CL							
			ALL VEHICLES		973	914	909	8413
		LIBERTY	COMMERCIAL	9.250	136	161	162	1505
			OUT OF STATE		163	122	120	1118
331+0.876	JCT FAS 224 LIBERTY CO							

FAP 1

MILE POST	SECTION DESCRIPTION	COUNTY	TRAFFIC TYPE	SECTION LENGTH	*******ADT******* 72	73	74	VEH MILES
331+0.876	JCT FAS 224 LIBERTY CO							
			ALL VEHICLES		927	942	921	689
		LIBERTY	COMMERCIAL	0.749	129	166	164	123
			OUT OF STATE		155	126	122	91
332+0.634	LIBERTY CO LN HILL CO							
			ALL VEHICLES		968	983	1024	9168
		HILL	COMMERCIAL	8.953	135	174	183	1641
			OUT OF STATE		162	131	136	1219
341+0.579	JCT FAS 432 HILL CO							
			ALL VEHICLES		1131	1149	1211	397
		HILL	COMMERCIAL	0.328	158	203	216	71
			OUT OF STATE		190	153	161	52
341+0.907	JCT FAS 231 HILL CO							
			ALL VEHICLES		1115	1166	1200	6978
		HILL	COMMERCIAL	5.813	150	185	214	1249
			OUT OF STATE		187	156	159	928
347+0.718	ENT HINGHAM CL THIRD ST							
		HILL	ALL VEHICLES	0.501			1305	653
348+0.215	LV HINGHAM CL							
			ALL VEHICLES		1007	1083	966	5149
		HILL	COMMERCIAL	5.331	136	172	143	767
			OUT OF STATE		145	108	99	530
353+0.576	JCT FAS 448 & 449 HILL CO							
			ALL VEHICLES		1006	1081	985	9861
		HILL	COMMERCIAL	10.006	77	82	131	1313
			OUT OF STATE		118	72	91	910
363+0.532	JCT FAS 450 HILL CO							
			ALL VEHICLES		1520	1732	1655	25810
		HILL	COMMERCIAL	15.593	117	131	195	3045
			OUT OF STATE		179	116	139	2167
379+0.167	JCT FAP 10 HILL CO							
			ALL VEHICLES		3456	3854	3610	5472
		HILL	COMMERCIAL	1.516	311	450	393	596
			OUT OF STATE		252	242	231	350
380+0.679	ENT HAVRE URBAN EXT							

FAP 1

MILE POST	SECTION DESCRIPTION	COUNTY	TRAFFIC TYPE	SECTION LENGTH	ADT 72	ADT 73	ADT 74	VEH MILES
380+0.679	ENT HAVRE URBAN EXT							
			ALL VEHICLES		3702	4100	3950	3262
		HILL	COMMERCIAL	0.826	333	479	430	355
			OUT OF STATE		270	258	252	208
381+0.507	ENT HAVRE CL FIRST ST END 3LN							
		HILL	ALL VEHICLES	0.978		9241	8824	8630
382+0.485	JCT FAU 5708							
		HILL	ALL VEHICLES	0.145		13606	12923	1873
382+0.630	JCT FAU 5710							
		HILL	ALL VEHICLES	0.440		9493	9019	3968
383+0.054	JCT FAU 5712 LV HAVRE CL							
			ALL VEHICLES		2526	2634	2861	22750
		HILL	COMMERCIAL	7.951	328	463	406	3230
			OUT OF STATE		247	252	246	1956
391+0.007	HILL CO LN BLAINE CO							
			ALL VEHICLES		2032	2021	2153	27065
		BLAINE	COMMERCIAL	12.566	264	355	305	3843
			OUT OF STATE		199	194	185	2327
403+0.595	ENT CHINOOK CL FIRST ST							
		BLAINE	ALL VEHICLES	0.039		2180	2382	92
403+0.634	JCT FAS 240 FIRST ST							
		BLAINE	ALL VEHICLES	0.463		2842	2875	1331
404+0.087	LV CHINOOK CL							
			ALL VEHICLES		2400	2253	2281	1172
		BLAINE	COMMERCIAL	0.514	304	387	323	166
			OUT OF STATE		249	229	196	100
404+0.601	JCT FAS 325 BLAINE CO							
			ALL VEHICLES		1817	1757	1798	15116
		BLAINE	COMMERCIAL	8.406	230	302	255	2146
			OUT OF STATE		189	179	165	1390
413+0.012	JCT FAS 436 BLAINE CO							
			ALL VEHICLES		1643	1601	1548	17422
		BLAINE	COMMERCIAL	11.249	208	275	219	2473
			OUT OF STATE		170	163	142	1602
424+0.205	JCT FAS 523 BLAINE CO							

FAP 1

MILE POST	SECTION DESCRIPTION	COUNTY	TRAFFIC TYPE	SECTION LENGTH	*******ADT******* 72	73	74	VEH MILES
424+0.205	JCT FAS 523 BLAINE CO							
			ALL VEHICLES		1482	1875	1856	824
		BLAINE	COMMERCIAL	0.444	188	322	263	117
			OUT OF STATE		154	191	170	75
424+0.649	ENT HARLEM CL NO NAME ST							
		BLAINE	ALL VEHICLES	0.063			1856	116
424+0.712	LV HARLEM CL							
			ALL VEHICLES		1482	1875	1856	1863
		BLAINE	COMMERCIAL	1.004	188	322	339	341
			OUT OF STATE		154	191	159	160
425+0.718	JCT FAS 523 BLAINE CO							
			ALL VEHICLES		1891	1950	1930	5405
		BLAINE	COMMERCIAL	2.801	240	335	353	989
			OUT OF STATE		196	198	165	464
428+0.518	JCT FAS 376 BLAINE CO							
			ALL VEHICLES		916	948	1003	16984
		BLAINE	COMMERCIAL	16.927	125	157	183	3108
			OUT OF STATE		100	61	86	1460
446+0.310	BLAINE CO LN PHILLIPS CO							
			ALL VEHICLES		1007	1039	1023	7532
		PHILLIPS	COMMERCIAL	7.360	137	172	187	1378
			OUT OF STATE		110	67	88	647
453+0.653	ENT DODSON CL							
		PHILLIPS	ALL VEHICLES	0.250		1141	1085	271
454+0.025	JCT FAS 204 FIRST ST							
		PHILLIPS	ALL VEHICLES	0.525		1137	1191	625
454+0.550	LV DODSON CL PHILLIPS CO							
			ALL VEHICLES		1122	1122	1086	8511
		PHILLIPS	COMMERCIAL	7.831	144	154	173	1361
			OUT OF STATE		208	89	65	510
462+0.359	JCT FAS 363 PHILLIPS CO							
			ALL VEHICLES		1408	1294	1252	11472
		PHILLIPS	COMMERCIAL	9.158	181	178	200	1835
			OUT OF STATE		262	103	75	688
471+0.568	JCT FAS 242 PHILLIPS CO							

FAP 1

MILE POST	SECTION DESCRIPTION	COUNTY	TRAFFIC TYPE	SECTION LENGTH	*******ADT******* 72	73	74	VEH MILES
471+0.568	JCT FAS 242 PHILLIPS CO							
			ALL VEHICLES		2391	2219	2132	257
		PHILLIPS	COMMERCIAL	0.121	272	257	341	41
			OUT OF STATE		444	177	127	15
471+0.689	ENT MALTA CL MAIN ST							
		PHILLIPS	ALL VEHICLES	0.080			2142	171
471+0.769	JCT FAP 16 MAIN ST							
		PHILLIPS	ALL VEHICLES	0.594			1984	1178
472+0.410	LV MALTA CL							
			ALL VEHICLES		1088	1109	1153	19856
		PHILLIPS	COMMERCIAL	17.214	150	237	207	3574
			OUT OF STATE		145	86	87	1509
489+0.617	JCT FAS 243 PHILLIPS CO							
			ALL VEHICLES		1089	1110	1106	10393
		PHILLIPS	COMMERCIAL	9.397	152	244	200	1881
			OUT OF STATE		148	88	86	810
499+0.130	ENT SACO CL FRONT ST							
		PHILLIPS	ALL VEHICLES	0.349			1095	382
499+0.479	JCT FAS 243 FRONT ST							
		PHILLIPS	ALL VEHICLES	0.575			1404	807
499+1.054	LV SACO CL PHILLIPS CO							
			ALL VEHICLES		1159	1181	1092	1654
		PHILLIPS	COMMERCIAL	1.515	162	259	197	299
			OUT OF STATE		157	94	85	129
501+0.410	PHILLIPS CO LN VALLEY CO							
			ALL VEHICLES		1088	1108	1065	12265
		VALLEY	COMMERCIAL	11.510	152	243	192	2220
			OUT OF STATE		147	88	83	956
512+0.960	JCT FAS 537 AT HINSDALE VALLEY CO							
			ALL VEHICLES		1182	1200	1173	32920
		VALLEY	COMMERCIAL	28.044	165	264	212	5958
			OUT OF STATE		160	96	91	2567
540+0.985	ENT GLASGOW CL NO NAME ST							
		VALLEY	ALL VEHICLES	0.114	5558	4844	4736	539
541+0.099	LV GLASGOW CL							

FAP 1

MILE POST	SECTION DESCRIPTION	COUNTY	TRAFFIC TYPE	SECTION LENGTH	*******ADT******* 72	73	74	VEH MILES
541+0.099	LV GLASGOW CL							
			ALL VEHICLES		5791	5299	5788	1898
		VALLEY	COMMERCIAL	0.328	810	1165	1047	343
			OUT OF STATE		787	423	451	148
541+0.427	ENT GLASGOW CL FIRST AVE N							
		VALLEY	ALL VEHICLES	0.212	6024	5755	6840	1450
541+0.639	BEG 4LND FIRST AVE N							
		VALLEY	ALL VEHICLES	0.079			8838	698
541+0.718	JCT FAP 42 FIRST AVE N							
		VALLEY	ALL VEHICLES	0.796			6416	5107
542+0.429	LV GLASGOW CL							
			ALL VEHICLES		2595	3143	2855	3958
		VALLEY	COMMERCIAL	1.386	303	412	371	514
			OUT OF STATE		184	141	71	99
543+0.809	JCT FAS 247 VALLEY CO							
			ALL VEHICLES		1369	1603	1589	14
		VALLEY	COMMERCIAL	0.009	212	267	243	2
			OUT OF STATE		106	84	49	
543+0.818	END 4LND VALLEY CO							
			ALL VEHICLES		1214	1340	1319	14980
		VALLEY	COMMERCIAL	11.351	188	223	201	2291
			OUT OF STATE		94	71	40	464
555+0.152	ENT NASHUA CL NO NAME ST							
		VALLEY	ALL VEHICLES	0.715		1226	1387	992
555+0.867	JCT FAS 249 NO ST							
		VALLEY	ALL VEHICLES	0.032		1335	1259	40
555+0.899	LV NASHUA CL							
			ALL VEHICLES		1219	1210	1181	112
		VALLEY	COMMERCIAL	0.095	188	202	155	14
			OUT OF STATE		195	145	89	8
555+0.994	ENT NASHUA CL NO NAME ST							
		VALLEY	ALL VEHICLES	0.142	1219	1241	1206	171
556+0.131	LV NASHUA CL							
			ALL VEHICLES		1218	1272	1230	1830
		VALLEY	COMMERCIAL	1.487	188	212	162	241
			OUT OF STATE		194	152	93	139
557+0.653	JCT FAS 438 ENT FT PECK IR VALLEY							

FAP 1

MILE POST	SECTION DESCRIPTION	COUNTY	TRAFFIC TYPE	SECTION LENGTH	*******ADT******* 72	73	74	VEH MILES
557+0.653	JCT FAS 438 ENT FT PECK IR VALLEY							
			ALL VEHICLES		1110	1165	1128	26459
		VALLEY	COMMERCIAL	23.439	172	194	149	3492
			OUT OF STATE		177	139	85	2010
581+0.089	VALLEY CO LN ROOSEVELT CO							
			ALL VEHICLES		1145	1193	1307	10791
		ROOSEVELT	COMMERCIAL	8.255	177	199	172	1424
			OUT OF STATE		183	143	99	820
589+0.327	JCT FAS 250 ROOSEVELT CO							
			ALL VEHICLES		1533	1636	2046	2154
		ROOSEVELT	COMMERCIAL	1.053	237	273	270	284
			OUT OF STATE		245	196	155	163
590+0.383	ENT WOLF POINT CL BEG 4LND							
		ROOSEVELT	ALL VEHICLES	0.219		2275	2471	541
590+0.602	JCT FAP 25 NO ST							
		ROOSEVELT	ALL VEHICLES	0.811		5480	5387	4369
591+0.423	LV WOLF POINT CL							
			ALL VEHICLES		3218	4030	3845	184
		ROOSEVELT	COMMERCIAL	0.048	402	560	507	24
			OUT OF STATE		334	225	292	14
591+0.471	END 4LND ROOSEVELT COUNTY							
			ALL VEHICLES		1672	1832	1729	9946
		ROOSEVELT	COMMERCIAL	5.750	209	254	228	1312
			OUT OF STATE		174	102	131	755
597+0.243	JCT FAP 32 ROOSEVELT CO							
			ALL VEHICLES		1295	1373	1326	19003
		ROOSEVELT	COMMERCIAL	14.326	161	179	156	2242
			OUT OF STATE		146	79	112	1615
611+0.551	ENT POPLAR CL F ST							
		ROOSEVELT	ALL VEHICLES	0.375			3271	1226
611+0.926	LV POPLAR CL							
			ALL VEHICLES		1524	1600	1939	630
		ROOSEVELT	COMMERCIAL	0.325	230	264	267	87
			OUT OF STATE		132	121	149	48
612+0.245	JCT FAS 514 ROOSEVELT CO							

FAP 1

MILE POST	SECTION DESCRIPTION	COUNTY	TRAFFIC TYPE	SECTION LENGTH	ADT 72	ADT 73	ADT 74	VEH MILES
612+0.245	JCT FAS 514 ROOSEVELT CO							
			ALL VEHICLES		1258	1355	1726	8466
		ROOSEVELT	COMMERCIAL	4.904	190	223	238	1168
			OUT OF STATE		109	103	132	651
617+0.149	JCT FAS 251 ROOSEVELT CO							
			ALL VEHICLES		1010	1164	1183	2357
		ROOSEVELT	COMMERCIAL	1.992	120	175	150	299
			OUT OF STATE		106	94	102	205
619+0.141	JCT FAS 480 ROOSEVELT CO							
			ALL VEHICLES		1035	1076	973	6284
		ROOSEVELT	COMMERCIAL	6.454	123	162	123	798
			OUT OF STATE		108	87	84	546
625+0.593	JCT FAS 404 ROOSEVELT CO							
			ALL VEHICLES		1304	1359	1229	14
		ROOSEVELT	COMMERCIAL	0.012	155	205	156	1
			OUT OF STATE		136	110	106	1
625+0.605	ENT BROCKTON CL A ST							
		ROOSEVELT	ALL VEHICLES	0.531			978	519
626+0.151	LV BROCKTON CL							
			ALL VEHICLES		749	779	801	14486
		ROOSEVELT	COMMERCIAL	18.070	89	117	101	1839
			OUT OF STATE		78	63	69	1260
644+0.245	ENT CULBERTSON CL PARK AVE							
		ROOSEVELT	ALL VEHICLES	0.305			1256	383
644+0.550	JCT FAP 22 PARK AVE							
		ROOSEVELT	ALL VEHICLES	0.069			2450	169
644+0.619	JCT FAP 22 PARK AVE							
		ROOSEVELT	ALL VEHICLES	0.389			1791	696
644+1.008	LV CULBERTSON CL							
			ALL VEHICLES		866	869	801	9969
		ROOSEVELT	COMMERCIAL	12.443	130	169	123	1535
			OUT OF STATE		150	95	117	1465
657+0.432	JCT FAS 496 ROOSEVELT CO							
			ALL VEHICLES		850	860	707	1033
		ROOSEVELT	COMMERCIAL	1.461	128	167	108	159
			OUT OF STATE		147	94	103	151
658+0.907	JCT FAS 327 ROOSEVELT CO							

MILE POST	SECTION DESCRIPTION	COUNTY	TRAFFIC TYPE	SECTION LENGTH	*******ADT******* 72	73	74	VEH MILES
658+0.907	JCT FAS 327 ROOSEVELT CO							
			ALL VEHICLES		931	942	777	272
		ROOSEVELT	COMMERCIAL	0.350	140	183	119	41
			OUT OF STATE		162	103	114	40
659+0.262	JCT FAS 405 ROOSEVELT CO							
			ALL VEHICLES		752	740	805	6359
		ROOSEVELT	COMMERCIAL	7.896	112	140	116	922
			OUT OF STATE		141	95	122	966
667+0.147	MONTANA N DAKOTA STATE LINE							
	WEST GLACIER SPUR							
667+0.149	JCT FAP 1 FLATHEAD NF FLATHEAD CO							
			ALL VEHICLES		1934	2030	1677	506
		FLATHEAD	COMMERCIAL	0.302	94	99	82	24
			OUT OF STATE		1183	1215	1004	303
667+0.451	GLACIER PARK BOUNDARY							
	EAST GLACIER SPUR							
667+0.454	JCT FAP 1 E GLACIER GLACIER CO							
			ALL VEHICLES		455	459	307	3657
		GLACIER	COMMERCIAL	11.877	22	22	15	179
			OUT OF STATE		278	275	184	2190
679+0.182	JCT FAP 3 AT KIOWA							
	SHELBY SPUR							
679+0.184	JCT FAP 1 IN SHELBY							
		TOOLE	ALL VEHICLES	0.715			1940	1387
679+0.899	LV SHELBY CL							
			ALL VEHICLES		865	790	890	925
		TOOLE	COMMERCIAL	1.040	178	150	153	160
			OUT OF STATE		245	259	140	146
680+0.939	JCT I 15 N SHELBY INT							

FAP 2

MILE POST	SECTION DESCRIPTION	COUNTY	TRAFFIC TYPE	SECTION LENGTH	*******ADT******* 72	73	74	VEH MILES
75+0.194	JCT I 90 ALBERTON INT MINERAL CO							
			ALL VEHICLES		668	668	750	3
		MINERAL	COMMERCIAL	0.005	120	120	135	
			OUT OF STATE		77	77	67	
75+0.199	ENT ALBERTON CL NO NAME ST							
		MINERAL	ALL VEHICLES	1.018		809	852	867
76+0.245	JCT FAS 507 RAILROAD AVE							
		MINERAL	ALL VEHICLES	0.305		171	187	57
76+0.550	LV ALBERTON CL							
			ALL VEHICLES		109	137	167	132
		MINERAL	COMMERCIAL	0.790	42	48	30	23
			OUT OF STATE		12	15	15	11
77+0.340	MINERAL CO LN MISSOULA CO							
			ALL VEHICLES		188	309	337	1486
		MISSOULA	COMMERCIAL	4.404	72	108	60	267
			OUT OF STATE		21	34	30	133
81+0.744	SOUDAN JCT MISSOULA COUNTY							
			ALL VEHICLES		309	496	525	912
		MISSOULA	COMMERCIAL	1.739	119	173	94	164
			OUT OF STATE		34	56	47	82
83+0.483	JCT I 90 NINE MILE INT							

COIN I00090 082+0.658-138+0.085

137+0.782	JCT I 90 BEARMOUTH W INT GRANITE CO							
			ALL VEHICLES		94	190	63	1035
		GRANITE	COMMERCIAL	16.438	15	30	10	168
			OUT OF STATE		8	16	5	93
154+0.492	ENT DRUMMOND CL NO NAME ST							
		GRANITE	ALL VEHICLES	0.056			124	6
154+0.548	JCT I 90 W DRUMMOND INT NO ST							
		GRANITE	ALL VEHICLES	0.038			910	34
154+0.586	JCT FAP 19 NO NAME ST							
		GRANITE	ALL VEHICLES	0.988			1051	1039
155+0.574	LV DRUMMOND CL							

FAP 2

MILE POST	SECTION DESCRIPTION	COUNTY	TRAFFIC TYPE	SECTION LENGTH	*******ADT******* 72	73	74	VEH MILES
155+0.574	LV DRUMMOND CL							
			ALL VEHICLES		650	670	680	17
		GRANITE	COMMERCIAL	0.025	105	109	110	2
			OUT OF STATE		57	58	59	1
155+0.599	JCT I 90 E DRUMMOND INT							
	COIN I00090 154+0.278-184+0.906							
187+0.042	JCT I 90 N DEER LODGE INT POWELL CO							
			ALL VEHICLES		1721	1827	1715	1591
		POWELL	COMMERCIAL	0.928	227	241	222	206
			OUT OF STATE		172	182	171	159
187+0.970	ENT DEER LODGE CL MAIN ST							
		POWELL		1.064				
189+0.034	LV DEER LODGE CL							
			ALL VEHICLES		2112	1773	1890	2005
		POWELL	COMMERCIAL	1.061	278	234	245	260
			OUT OF STATE		211	177	189	200
190+0.110	JCT I 90 S DEER LODGE INT							
	COIN I00090 187+0.923-278+0.336							
290+0.332	JCT I 90 & FAP 13 E THREE FORKS INT							
			ALL VEHICLES		438	427	432	808
		GALLATIN	COMMERCIAL	1.868	96	49	40	75
			OUT OF STATE		15	16	12	23
292+0.975	JCT FAS 286 GALLATIN CO							
			ALL VEHICLES		387	382	373	1056
		GALLATIN	COMMERCIAL	2.825	75	44	34	98
			OUT OF STATE		13	14	10	30
295+0.788	JCT FAS 526 GALLATIN CO							
			ALL VEHICLES		313	348	411	2286
		GALLATIN	COMMERCIAL	5.559	52	40	38	212
			OUT OF STATE		10	13	11	66
301+0.360	ENT MANHATTAN CL RAILROAD AVE S							

FAP 2

MILE POST	SECTION DESCRIPTION	COUNTY	TRAFFIC TYPE	SECTION LENGTH	*******ADT******* 72	73	74	VEH MILES
301+0.360	ENT MANHATTAN CL RAILROAD AVE S							
		GALLATIN	ALL VEHICLES	0.474		1206	1207	572
301+0.834	JCT FAS 346 RAILROAD AVE S							
		GALLATIN	ALL VEHICLES	0.368		1156	1156	425
302+0.201	LV MANHATTAN CL							
			ALL VEHICLES		553	565	519	4437
		GALLATIN	COMMERCIAL	8.535	54	66	48	412
			OUT OF STATE		32	28	15	128
310+0.740	JCT FAS 291 GALLATIN CO							
			ALL VEHICLES		741	1790	1229	4
		GALLATIN	COMMERCIAL	0.004	72	104	114	
			OUT OF STATE		43	44	35	
310+0.744	ENT BELGRADE CL PACIFIC AVE							
		GALLATIN	ALL VEHICLES	0.456		2486	2496	1138
311+0.197	JCT FAS 290 PACIFIC AVE							
		GALLATIN	ALL VEHICLES	0.457		3585	3619	1654
311+0.654	LV BELGRADE CL							
			ALL VEHICLES		1845	2124	2160	13212
		GALLATIN	COMMERCIAL	6.114	180	248	200	1228
			OUT OF STATE		108	106	62	383
317+0.764	JCT FAS 411 GALLATIN CO							
			ALL VEHICLES		3020	3581	4108	7698
		GALLATIN	COMMERCIAL	1.874	277	365	340	639
			OUT OF STATE		144	114	106	200
319+0.624	JCT FAS 536 GALLATIN CO							
			ALL VEHICLES		3050	5720	6500	1339
		GALLATIN	COMMERCIAL	0.206	280	583	539	111
			OUT OF STATE		146	183	169	34
319+0.830	JCT I 90 & FAU 1207 W BOZEMAN INT							
	COIN I00090 306+0.883-309+0.373							
322+0.833	JCT I 90 E BOZEMAN INT							
			ALL VEHICLES		697	582	468	703
		GALLATIN	COMMERCIAL	1.501	107	68	38	58
			OUT OF STATE		33	18	12	18
324+0.334	LV URBAN EXT GALLATIN CO							

FAP 2

MILE POST	SECTION DESCRIPTION	COUNTY	TRAFFIC TYPE	SECTION LENGTH	*******ADT******* 72	73	74	VEH MILES
324+0.334	LV URBAN EXT GALLATIN CO							
			ALL VEHICLES		496	449	361	792
		GALLATIN	COMMERCIAL	2.193	76	52	30	65
			OUT OF STATE		23	14	9	20
326+0.527	JCT I 90 BEAR CANYON INT							
	COIN I00090 313+0.446-400+0.630							
412+0.090	JCT I 90 SPRINGTIME INT							
			ALL VEHICLES		180	188	227	1738
		STILLWATER	COMMERCIAL	7.636	33	35	18	140
			OUT OF STATE		9	9	18	144
420+0.030	JCT FAS 306 STILLWATER CO							
			ALL VEHICLES		417	474	494	436
		STILLWATER	COMMERCIAL	0.883	78	88	40	35
			OUT OF STATE		21	24	41	36
420+0.913	ENT COLUMBUS CL PIKE AVE							
		STILLWATER	ALL VEHICLES	0.224		1949	1970	441
421+0.183	JCT FAS 307 PIKE AVE							
		STILLWATER	ALL VEHICLES	0.215		2529	2554	549
421+0.398	JCT COLUMBUS SPUR PIKE AVE							
		STILLWATER	ALL VEHICLES	0.222		404	441	97
421+0.620	LV COLUMBUS CL							
			ALL VEHICLES		144	177	269	4771
		STILLWATER	COMMERCIAL	17.705	20	25	21	386
			OUT OF STATE		6	7	22	396
439+0.359	JCT I 90 PARK CITY INT							
	COIN I00090 426+0.595-456+0.580							
469+0.579	JCT I 94 PINEHILL INT							

FAP 2

MILE POST	SECTION DESCRIPTION	COUNTY	TRAFFIC TYPE	SECTION LENGTH	*******ADT******* 72	73	74	VEH MILES
	COIN I00094 000+0.000-067+0.959							
538+0.370	JCT I 94 HYSHAM INT							
			ALL VEHICLES		616	674	674	1694
		TREASURE	COMMERCIAL	2.514	61	58	67	169
			OUT OF STATE		15	20	16	42
540+0.855	JCT FAS 311 TREASURE CO							
			ALL VEHICLES		234	335	310	1330
		TREASURE	COMMERCIAL	4.284	23	29	31	133
			OUT OF STATE		5	10	7	33
545+0.147	JCT FAS 415 TREASURE CO							
			ALL VEHICLES		145	185	162	1012
		TREASURE	COMMERCIAL	6.228	14	16	16	101
			OUT OF STATE		3	5	4	25
551+0.386	TREASURE CO LN ROSEBUD CO							
			ALL VEHICLES		147	192	180	1714
		ROSEBUD	COMMERCIAL	9.522	14	16	18	171
			OUT OF STATE		3	5	4	42
560+0.881	JCT FAS 315 ROSEBUD CO							
			ALL VEHICLES		277	514	692	3498
		ROSEBUD	COMMERCIAL	5.052	27	44	69	349
			OUT OF STATE		6	15	17	87
565+0.957	JCT I 94 WEST OF FORSYTH							
	COIN I00094 093+0.000-098+0.225							
571+0.225	JCT I 94 W ROSEBUD INT							
			ALL VEHICLES		91	133	106	655
		ROSEBUD	COMMERCIAL	6.164	7	10	10	65
			OUT OF STATE		11	9	2	16
577+0.299	JCT FAS 447 ROSEBUD COUNTY							
			ALL VEHICLES		310	319	233	215
		ROSEBUD	COMMERCIAL	0.926	24	25	23	21
			OUT OF STATE		39	22	5	5
578+0.211	JCT FAS 446 ROSEBUD COUNTY							

FAP 2

MILE POST	SECTION DESCRIPTION	COUNTY	TRAFFIC TYPE	SECTION LENGTH	ADT 72	ADT 73	ADT 74	VEH MILES
578+0.211	JCT FAS 446 ROSEBUD COUNTY							
			ALL VEHICLES		276	252	213	452
		ROSEBUD	COMMERCIAL	2.118	22	20	21	45
			OUT OF STATE		30	17	5	11
580+0.354	JCT I 94 E ROSEBUD INT							
			ALL VEHICLES		167	77	75	861
		ROSEBUD	COMMERCIAL	11.480	13	6	7	86
			OUT OF STATE		15	5	1	21
591+0.834	JCT I 94 ACCESS TO HATHAWAY							
	COIN I00094 117+0.854-135+0.538							
609+0.902	JCT I 94 W MILES CITY INT							
			ALL VEHICLES		1226	1175	1127	1023
		CUSTER	COMMERCIAL	0.908	76	72	69	63
			OUT OF STATE		52	58	56	51
610+0.813	ENT MILES CITY URBAN EXT							
			ALL VEHICLES		1873	1787	1886	2493
		CUSTER	COMMERCIAL	1.322	116	110	116	154
			OUT OF STATE		80	89	94	124
612+0.135	ENT MILES CITY CL							
		CUSTER	ALL VEHICLES	0.527		4904	4904	2584
612+0.662	JCT FAP 18 MAIN ST							
		CUSTER	ALL VEHICLES	0.437		9086	8904	3891
613+0.099	JCT FAP 23 ATLANTIC AVE							
		CUSTER	ALL VEHICLES	0.551		5554	5444	2999
613+0.650	LV MILES CITY CL ENT URB EXT							
			ALL VEHICLES		4357	3338	4554	4905
		CUSTER	COMMERCIAL	1.077	348	267	364	392
			OUT OF STATE		653	467	592	637
614+0.727	JCT FAP 17 LV URBAN EXT							
			ALL VEHICLES		1389	1510	1558	2379
		CUSTER	COMMERCIAL	1.527	111	120	124	190
			OUT OF STATE		208	211	202	309
616+0.197	JCT I 94 BAKER INT							

FAP 2

MILE POST	SECTION DESCRIPTION	COUNTY	TRAFFIC TYPE	SECTION LENGTH	*******ADT******* 72	73	74	VEH MILES
616+0.197	JCT I 94 BAKER INT							
			ALL VEHICLES		541	558	562	6830
		CUSTER	COMMERCIAL	12.137	43	111	133	1625
			OUT OF STATE		107	97	81	990
628+0.299	JCT FAS 333 CUSTER CO							
			ALL VEHICLES		413	408	410	13571
		CUSTER	COMMERCIAL	33.077	56	81	97	3230
			OUT OF STATE		82	71	59	1967
661+0.731	CUSTER CO LN FALLON CO							
			ALL VEHICLES		365	379	412	2499
		FALLON	COMMERCIAL	6.060	55	75	98	594
			OUT OF STATE		72	65	59	362
667+0.777	JCT FAS 320 FALLON CO							
			ALL VEHICLES		500	445	504	6233
		FALLON	COMMERCIAL	12.357	113	88	114	1408
			OUT OF STATE		77	77	65	804
680+0.140	ENT PLEVNA CL NO NAME ST							
		FALLON	ALL VEHICLES	0.354			693	245
680+0.494	JCT FAS 321 & 494 NO NAME ST							
		FALLON	ALL VEHICLES	0.403			848	341
680+0.897	LV PLEVNA CL							
			ALL VEHICLES		770	802	771	9049
		FALLON	COMMERCIAL	11.725	174	159	174	2045
			OUT OF STATE		119	139	99	1167
692+0.616	ENT BAKER CL MONTANA AVE							
		FALLON	ALL VEHICLES	0.439			3651	1602
693+0.054	JCT FAP 27 MONTANA AVE							
		FALLON	ALL VEHICLES	0.932			2246	2093
694+0.000	LV BAKER CL							
			ALL VEHICLES		684	667	673	7742
		FALLON	COMMERCIAL	11.498	155	132	152	1749
			OUT OF STATE		106	116	86	998
705+0.492	MONTANA NORTH DAKOTA LN							

MILE POST	SECTION DESCRIPTION	COUNTY	TRAFFIC TYPE	SECTION LENGTH	*******ADT******* 72	73	74	VEH MILES
		SUPERIOR SPUR						
705+0.494	JCT FUT W SUPERIOR INT LOLO NF MIN							
		****NON EXISTENT****		0.200				
705+0.694	MINERAL COUNTY							
			ALL VEHICLES		106	200	200	207
		MINERAL	COMMERCIAL	1.036	10	19	19	20
			OUT OF STATE		4	9	9	9
706+0.730	SUPERIOR CL JOHNSON AVE							
		MINERAL	ALL VEHICLES	0.270	113	200	200	54
707+0.000	SUPERIOR CL MINERAL CO							
			ALL VEHICLES		113	230	230	14
		MINERAL	COMMERCIAL	0.064	11	22	22	1
			OUT OF STATE		5	10	10	
707+0.064	SUPERIOR CL JOHNSON AVE							
		MINERAL	ALL VEHICLES	0.829	267	315	326	270
707+0.893	JCT FAS 257							
		MISSOULA LOOP						
708+0.000	JCT I 90 RESERVE INT							
			ALL VEHICLES		2915	2991	2719	2730
		MISSOULA	COMMERCIAL	1.004	370	448	467	469
			OUT OF STATE		687	643	565	567
709+0.258	JCT FAS 430							
			ALL VEHICLES		10923	11205	12625	15036
		MISSOULA	COMMERCIAL	1.191	1529	1568	1767	2105
			OUT OF STATE		1059	1086	1136	1353
710+0.449	ENT MISSOULA CL							
		MISSOULA	ALL VEHICLES	0.360		13300	14450	5202
710+0.809	JCT FAU 8124							
		MISSOULA	ALL VEHICLES	0.235		16116	16120	3788
711+0.044	JCT FAU 8105							

FAP 2

MILE POST	SECTION DESCRIPTION	COUNTY	TRAFFIC TYPE	SECTION LENGTH	*******ADT******* 72	73	74	VEH MILES
711+0.044	JCT FAU 8105							
		MISSOULA	ALL VEHICLES	0.239		16770	17100	4086
711+0.283	JCT FAU 8106							
		MISSOULA	ALL VEHICLES	0.785		12390	12642	9923
712+0.068	JCT FAU 8107							
		MISSOULA	ALL VEHICLES	0.143		10391	10611	1517
712+0.211	JCT FAU 8111							
		MISSOULA	ALL VEHICLES	0.158		11165	11390	1799
712+0.369	JCT FAU 8111							
		MISSOULA	ALL VEHICLES	0.218		9345	9530	2077
712+0.587	JCT FAU 8108							
		MISSOULA	ALL VEHICLES	0.071		9530	9720	690
712+0.658	JCT FAP 7 & FAU 8106							
		MISSOULA	ALL VEHICLES	0.215		13978	13978	3005
712+0.873	JCT FAU 8110 & 8112							
		MISSOULA	ALL VEHICLES	0.140		11423	11423	1599
713+0.013	JCT I 90 & FAU 8115 VAN BUREN INT							
		COLUMBUS SPUR						
713+0.015	JCT FAP 2 NINTH ST							
		STILLWATER	ALL VEHICLES	0.291			1775	516
713+0.306	LV COLUMBUS CL							
			ALL VEHICLES		1684	1682	1641	710
		STILLWATER	COMMERCIAL	0.433	168	168	164	71
			OUT OF STATE		50	67	65	28
713+0.739	JCT I 90 N OF COLUMBUS							

FAP 3

MILE POST	SECTION DESCRIPTION	COUNTY	TRAFFIC TYPE	SECTION LENGTH	*******ADT******* 72	73	74	VEH MILES
15+0.170	JCT I 15 LIMA INT							
		BEAVERHEAD	ALL VEHICLES	1.038		310	310	322
16+0.183	LV LIMA CL							
			ALL VEHICLES			119	119	908
		BEAVERHEAD	COMMERCIAL	7.602		10	10	81
			OUT OF STATE			5	5	45
23+0.785	JCT I 15 DELL INT							
			ALL VEHICLES			84	55	750
		BEAVERHEAD	COMMERCIAL	13.446		7	5	67
			OUT OF STATE			4	2	37
37+0.236	COIN I00015 037+0.354-124+0.231							
	COIN I00015 037+0.354-124+0.231							
124+0.999	JCT I15 I115 W BUTTE INT							
	COIN I00015 398+0.184-399+0.569							
127+0.240	JCT I115							
			ALL VEHICLES		3333	3270	3488	1161
		SILVER BOW	COMMERCIAL	0.333	399	405	463	154
			OUT OF STATE		529	536	582	193
128+0.000	JCT FAP 29 BUTTE CL MONTANA ST							
		SILVER BOW	ALL VEHICLES	0.598		12644	12392	7410
129+0.258	JCT FAU 1804 GALENA PARK COUPLET							
		SILVER BOW	ALL VEHICLES	0.178		10914	10697	1904
129+0.436	JCT FAU 1801							
		SILVER BOW	ALL VEHICLES	0.160		6980	6840	1094
129+0.596	JCT FAU 1803 END COUPLET							
		SILVER BOW	ALL VEHICLES	1.560		7642	7088	11057
130+1.156	LV BUTTE CL							
			ALL VEHICLES		8317	8029	6701	3256
		SILVER BOW	COMMERCIAL	0.486	1139	1100	918	446
			OUT OF STATE		806	778	650	315
130+1.642	JCT FAU 1807							

FAP 3

MILE POST	SECTION DESCRIPTION	COUNTY	TRAFFIC TYPE	SECTION LENGTH	*******ADT******* 72	73	74	VEH MILES
130+1.642	JCT FAU 1807							
			ALL VEHICLES		1590	1446	1446	4717
		SILVER BOW	COMMERCIAL	3.261	217	198	198	646
			OUT OF STATE		154	140	140	457
134+0.106	JCT I 15							
	COIN I00015 133+0.603-182+0.105							
181+1.118	JCT I 15 CLANCY INT							
			ALL VEHICLES		202	195	302	1772
		JEFFERSON	COMMERCIAL	5.870	38	37	41	242
			OUT OF STATE		20	19	27	159
187+0.822	JCT I 15 MONTANA CITY INT							
	COIN I00015 187+0.715-219+0.218							
219+0.218	JCT I 15 SPRING CREEK INT							
			ALL VEHICLES		57	60	56	460
		LEWIS AND CLARK	COMMERCIAL	8.142		9	9	73
			OUT OF STATE		2	2	2	18
227+0.885	JCT FAS 434 WOLF CREEK INT							
			ALL VEHICLES		147	145	153	1313
		LEWIS AND CLARK	COMMERCIAL	8.527	2	23	24	210
			OUT OF STATE		5	5	6	52
236+0.392	CRAIG JCT LEWIS & CLARK CO							
			ALL VEHICLES		152	151	107	676
		LEWIS AND CLARK	COMMERCIAL	6.319	2	24	17	108
			OUT OF STATE		6	6	4	27
242+0.130	LEWIS & CLARK CO LN CASCADE CO							
			ALL VEHICLES		124	167	130	592
		CASCADE	COMMERCIAL	4.537	1	26	20	94
			OUT OF STATE		4	6	5	23
246+0.660	JCT I 15 CANYON INT							
			ALL VEHICLES		123	93	109	1295
		CASCADE	COMMERCIAL	11.775	1	14	17	207
			OUT OF STATE		4	3	4	51
258+0.974	JCT I 15 S CASCADE INT							

FAP 3

MILE POST	SECTION DESCRIPTION	COUNTY	TRAFFIC TYPE	SECTION LENGTH	*******ADT******* 72	73	74	VEH MILES
258+0.974	JCT I 15 S CASCADE INT							
			ALL VEHICLES		333	360	478	82
		CASCADE	COMMERCIAL	0.173	5	57	76	13
			OUT OF STATE		13	14	19	3
259+0.147	ENT CASCADE CL FIRST ST N							
		CASCADE	ALL VEHICLES	0.658		495	564	371
259+0.805	JCT FAS 330 FIRST ST N							
		CASCADE	ALL VEHICLES	0.443		690	722	320
260+0.248	LV CASCADE CL							
			ALL VEHICLES		175	50	75	1061
		CASCADE	COMMERCIAL	14.149	2	8	12	169
			OUT OF STATE		7	2	3	42
274+0.397	JCT FAS 330 CASCADE CO							
			ALL VEHICLES		175	106	278	61
		CASCADE	COMMERCIAL	0.219	2	17	44	9
			OUT OF STATE		7	4	11	2
274+0.616	JCT I 15 ULM INT							
	COIN I00015 270+0.415-282+0.535							
291+0.921	JCT I 15 & FAU 5206 EMMERSON INT							
			ALL VEHICLES		485	847	922	7109
		CASCADE	COMMERCIAL	7.710	150	150	164	1264
			OUT OF STATE		53	53	58	448
299+0.631	JCT APPR I 15 VAUGHN INT							
			ALL VEHICLES		3085	3076	3028	22610
		CASCADE	COMMERCIAL	7.465	475	482	408	3052
			OUT OF STATE		333	301	236	1763
307+0.105	JCT FAP 24 CASCADE CO							
			ALL VEHICLES		915	991	981	11742
		CASCADE	COMMERCIAL	11.960	98	118	108	1291
			OUT OF STATE		121	108	71	857
319+0.191	CASCADE CO LN TETON CO							
			ALL VEHICLES		940	1071	1075	478
		TETON	COMMERCIAL	0.445	100	128	118	52
			OUT OF STATE		125	116	78	34
319+0.636	JCT FAS 431 TETON CO							

MILE POST	SECTION DESCRIPTION	COUNTY	TRAFFIC TYPE	SECTION LENGTH	*******ADT******* 72	73	74	VEH MILES
319+0.636	JCT FAS 431 TETON CO							
			ALL VEHICLES		1308	1461	1380	3478
		TETON	COMMERCIAL	2.521	139	175	151	382
			OUT OF STATE		173	159	100	253
322+0.172	ENT FAIRFIELD CL THIRD ST S							
		TETON	ALL VEHICLES	0.074		1575	1546	114
322+0.246	JCT FAS 408 THIRD AVE S							
		TETON	ALL VEHICLES	0.792		1798	1798	1424
322+1.038	LV FAIRFIELD CL							
			ALL VEHICLES		774	744	727	11990
		TETON	COMMERCIAL	16.487	82	89	80	1318
			OUT OF STATE		102	81	53	875
339+0.483	ENT CHOTEAU CL NO NAME ST							
		TETON	ALL VEHICLES	0.731		1714	1689	1234
340+0.214	JCT FAP 9 MAIN ST							
		TETON	ALL VEHICLES	0.098		4620	4570	447
340+0.312	JCT FAS 221 MAIN ST							
		TETON	ALL VEHICLES	0.640		2213	2221	1421
340+0.952	LV CHOTEAU CL							
			ALL VEHICLES		669	654	666	13691
		TETON	COMMERCIAL	20.551	86	75	99	2053
			OUT OF STATE		231	238	212	4367
361+0.595	JCT FAS 219 TETON CO							
			ALL VEHICLES		401	392	381	2147
		TETON	COMMERCIAL	5.630	52	47	57	322
			OUT OF STATE		138	149	121	685
367+0.264	TETON CO LN PONDERA CO							
			ALL VEHICLES		469	459	440	3080
		PONDERA	COMMERCIAL	7.000	61	55	66	462
			OUT OF STATE		162	174	140	982
374+0.303	JCT FAS 534 PONDERA CO							
			ALL VEHICLES		414	407	418	3765
		PONDERA	COMMERCIAL	9.000	56	49	62	564
			OUT OF STATE		152	155	133	1201
383+0.363	JCT FAS 216 PONDERA CO							

MILE POST	SECTION DESCRIPTION	COUNTY	TRAFFIC TYPE	SECTION LENGTH	*******ADT******* 72	73	74	VEH MILES
383+0.363	JCT FAS 216 PONDERA CO							
			ALL VEHICLES		597	600	605	2944
		PONDERA	COMMERCIAL	4.863	81	72	90	441
			OUT OF STATE		220	228	193	939
388+0.220	PONDERA CO LN GLACIER CO							
			ALL VEHICLES		599	650	657	13906
		GLACIER	COMMERCIAL	21.148	81	78	98	2085
			OUT OF STATE		221	247	209	4436
409+0.632	JCT FAP 1							
	COIN P00001 221+0.791-224+0.000							
413+0.039	JCT FAP 1							
			ALL VEHICLES		765	759	562	6738
		GLACIER	COMMERCIAL	11.986	70	45	19	229
			OUT OF STATE		338	258	158	1901
425+0.053	JCT E GLACIER SPUR KIOWA GLACIER CO							
			ALL VEHICLES		709	679	614	3237
		GLACIER	COMMERCIAL	5.269	22	27	14	77
			OUT OF STATE		547	509	437	2305
430+0.315	JCT FAS 445 GLACIER CO							
			ALL VEHICLES		776	743	936	13084
		GLACIER	COMMERCIAL	13.969	27	29	22	314
			OUT OF STATE		590	557	666	9315
444+0.289	JCT LOGAN PASS HWY GLACIER CO							
			ALL VEHICLES		832	797	1034	7539
		GLACIER	COMMERCIAL	7.289	29	31	24	180
			OUT OF STATE		633	598	736	5368
451+0.568	JCT FAS 464 GLACIER CO							
			ALL VEHICLES		821	748	953	5321
		GLACIER	COMMERCIAL	5.581	29	29	22	127
			OUT OF STATE		624	561	678	3788
457+0.168	JCT CHIEF MOUNTAIN HIGHWAY							
			ALL VEHICLES		434	419	418	2583
		GLACIER	COMMERCIAL	6.174	15	16	10	62
			OUT OF STATE		329	314	297	1839
463+0.364	MONTANA ALBERTA INTERNATIONAL BDRY							

FAP 3

MILE POST	SECTION DESCRIPTION	COUNTY	TRAFFIC TYPE	SECTION LENGTH	*******ADT******* 72	73	74	VEH MILES
	DILLON SPUR							
463+0.366	JCT PTW I 15 IN DILLON ATLANTIC ST							
		****NON EXISTENT****		0.101				
463+0.467	LV DILLON CL							
		****NON EXISTENT****		0.699				
464+0.166	JCT FUTURE I 15 NEAR DILLON							

FAP 4

0+0.000	WYO LN NEAR FRANNIE WYO CARBON CO							
			ALL VEHICLES		837	912	890	22047
		CARBON	COMMERCIAL	24.749	192	170	170	4211
			OUT OF STATE		238	221	266	6592
24+0.736	JCT FAS 308							
			ALL VEHICLES		1902	2014	2118	1990
		CARBON	COMMERCIAL	0.940	367	330	340	320
			OUT OF STATE		507	414	508	477
25+0.676	ENT BRIDGER CL MAIN ST BEG 4LN							
		CARBON	ALL VEHICLES	0.609			2144	1305
26+0.285	LV BRIDGER CL							
			ALL VEHICLES		1799	1805	1934	12405
		CARBON	COMMERCIAL	6.413	282	308	319	2046
			OUT OF STATE		455	413	547	3510
32+0.773	ENT FROMBERG CL BILLINGS AVE							
		CARBON	ALL VEHICLES	0.429		1920	2041	875
33+0.199	LV FROMBERG CL							

FAP 4

MILE POST	SECTION DESCRIPTION	COUNTY	TRAFFIC TYPE	SECTION LENGTH	*******ADT******* 72	73	74	VEH MILES
33+0.199	LV FROMBERG CL							
			ALL VEHICLES		1814	1816	1909	18180
		CARBON	COMMERCIAL	9.519	284	310	315	2999
			OUT OF STATE		459	415	540	5145
42+0.765	JCT FAP 28 CARBON CO							
			ALL VEHICLES		3330	3587	3771	30620
		CARBON	COMMERCIAL	8.119	462	480	550	4470
			OUT OF STATE		666	720	874	7104
50+0.813	CARBON CO LN YELLOWSTONE CO							
			ALL VEHICLES		3897	4152	4479	15318
		YELLOWSTONE	COMMERCIAL	3.420	541	556	653	2236
			OUT OF STATE		779	834	1039	3553
54+0.307	JCT I 90 LAUREL INT							
			ALL VEHICLES		4919	4480	4896	1096
		YELLOWSTONE	COMMERCIAL	0.224	683	600	714	160
			OUT OF STATE		983	900	1135	254
54+0.531	ENT LAUREL CL S FIRST AVE							
		YELLOWSTONE	ALL VEHICLES	0.253		4790	5148	1302
54+0.784	JCT FAS 532							
		YELLOWSTONE	ALL VEHICLES	0.525		4257	4381	2300
55+0.309	LV LAUREL CL							
			ALL VEHICLES		2300	2570	2393	6915
		YELLOWSTONE	COMMERCIAL	2.890	395	372	193	560
			OUT OF STATE		94	195	198	574
58+0.199	JCT I 90 MOSSMAIN INT							

FAP 5

0+0.000	JCT I 90 FAP 2 DESMET INT							
			ALL VEHICLES		3045	3252	3672	54142
		MISSOULA	COMMERCIAL	14.742	490	409	437	6442
			OUT OF STATE		280	282	304	4493
15+0.054	MISSOULA CO LN LAKE CO							

MILE POST	SECTION DESCRIPTION	COUNTY	TRAFFIC TYPE	SECTION LENGTH	*******ADT******* 72	73	74	VEH MILES
15+0.054	MISSOULA CO LN LAKE CO							
			ALL VEHICLES		2960	3161	3428	5457
		LAKE	COMMERCIAL	1.592	476	398	407	649
			OUT OF STATE		272	275	284	452
16+0.645	JCT FAS 559 LAKE CO							
			ALL VEHICLES		3063	3272	3252	2614
		LAKE	COMMERCIAL	0.804	493	412	387	311
			OUT OF STATE		281	284	269	217
17+0.436	ARLEE NOT INCORPORATED LAKE CO							
			ALL VEHICLES		3263	3480	3387	34039
		LAKE	COMMERCIAL	10.049	525	438	403	4050
			OUT OF STATE		300	302	281	2825
27+0.503	JCT FAP 6 LAKE CO							
			ALL VEHICLES		2400	2592	2809	14368
		LAKE	COMMERCIAL	5.114	338	308	292	1494
			OUT OF STATE		235	246	258	1321
32+0.613	ENT ST IGNATIUS CL NO NAME ST							
		LAKE	ALL VEHICLES	0.148			2551	377
32+0.761	LV ST IGNATIUS CL							
			ALL VEHICLES		3075	3285	3312	30750
		LAKE	COMMERCIAL	9.284	433	390	344	3198
			OUT OF STATE		301	312	304	2829
42+0.064	JCT FAS 212 LAKE CO							
			ALL VEHICLES		3671	3921	3901	17605
		LAKE	COMMERCIAL	4.513	517	466	405	1830
			OUT OF STATE		359	372	358	1619
46+0.572	ENT RONAN CL 20 ST							
		LAKE	ALL VEHICLES	0.512		5614	5688	2912
47+0.118	JCT FAS 211 & 530 20TH STREET							
		LAKE	ALL VEHICLES	0.254		3977	3850	978
47+0.372	LV RONAN CL							
			ALL VEHICLES		3581	3942	3942	45425
		LAKE	COMMERCIAL	11.523	418	524	480	5540
			OUT OF STATE		254	303	244	2815
59+0.004	JCT FAP 52 LAKE CO							

FAP 5

MILE POST	SECTION DESCRIPTION	COUNTY	TRAFFIC TYPE	SECTION LENGTH	*******ADT******* 72	73	74	VEH MILES
59+0.004	JCT FAP 52 LAKE CO							
			ALL VEHICLES		5014	5805	6042	2000
		LAKE	COMMERCIAL	0.331	350	493	477	158
			OUT OF STATE		305	365	308	102
59+0.335	ENT POLSON CL NO NAME ST							
		LAKE	ALL VEHICLES	1.580		6241	6497	10265
60+0.927	JCT FAS 354 SECOND AVE							
		LAKE	ALL VEHICLES	0.086		2929	3101	266
61+0.013	LV POLSON CL							
			ALL VEHICLES		2543	2695	2908	3455
		LAKE	COMMERCIAL	1.188	320	455	392	466
			OUT OF STATE		358	353	369	438
62+0.236	JCT FAS 524 LAKE COUNTY							
			ALL VEHICLES		1506	1573	1674	25539
		LAKE	COMMERCIAL	15.256	189	265	225	3447
			OUT OF STATE		212	206	212	3243
77+0.587	JCT FAP 36 LAKE CO							
			ALL VEHICLES		1261	1390	1275	6779
		LAKE	COMMERCIAL	5.313	167	197	163	867
			OUT OF STATE		205	214	193	1030
82+0.871	JCT FAS 352 LAKE CO							
			ALL VEHICLES		1283	1385	1345	14291
		LAKE	COMMERCIAL	10.622	170	196	149	1587
			OUT OF STATE		209	213	179	1910
93+0.536	LAKE CO LN FLATHEAD CO							
			ALL VEHICLES		2229	2307	2403	25782
		FLATHEAD	COMMERCIAL	10.729	296	327	187	2011
			OUT OF STATE		363	355	235	2526
104+0.255	JCT FAS 208 FLATHEAD CO							
			ALL VEHICLES		4767	4535	4988	26644
		FLATHEAD	COMMERCIAL	5.341	386	408	414	2211
			OUT OF STATE		357	426	394	2104
109+0.612	JCT FAS 207 & 317 ENT URBAN EXT							
			ALL VEHICLES		6275	5751	6250	8537
		FLATHEAD	COMMERCIAL	1.366	508	517	518	708
			OUT OF STATE		470	540	493	674
110+0.965	ENT KALISPELL CL							

FAP 5

MILE POST	SECTION DESCRIPTION	COUNTY	TRAFFIC TYPE	SECTION LENGTH	*******ADT******* 72	73	74	VEH MILES
110+0.965	ENT KALISPELL CL							
		FLATHEAD	ALL VEHICLES	0.540		6323	6921	3737
111+0.511	JCT FAU 6730							
		FLATHEAD	ALL VEHICLES	0.232		7710	8378	1943
111+0.743	BEG 4LND							
		FLATHEAD	ALL VEHICLES	0.926		12845	12462	11540
112+0.687	JCT FAP 1 BEG 4LND							
		FLATHEAD	ALL VEHICLES	0.914		6093	5539	5062
113+0.568	END 4LND							
		FLATHEAD	ALL VEHICLES	0.257	4893	4986	4533	1164
114+0.124	LV KALISPELL CL							
			ALL VEHICLES		4893	4986	4533	3354
		FLATHEAD	COMMERCIAL	0.740	327	324	299	221
			OUT OF STATE		259	309	267	197
114+0.864	JCT FAU 6704 LV KALISPELL URBAN EXT							
			ALL VEHICLES		4344	4428	3991	4174
		FLATHEAD	COMMERCIAL	1.046	291	287	263	275
			OUT OF STATE		230	274	235	246
115+0.906	JCT FAS 548 FLATHEAD CO							
			ALL VEHICLES		2962	3018	3108	29653
		FLATHEAD	COMMERCIAL	9.539	198	196	205	1957
			OUT OF STATE		157	187	183	1749
125+0.445	JCT FAP 38 FLATHEAD CO							
			ALL VEHICLES		5265	5378	5236	7791
		FLATHEAD	COMMERCIAL	1.488	405	397	350	522
			OUT OF STATE		531	311	287	428
126+0.948	ENT WHITEFISH CL SPOKANE AVE							
		FLATHEAD	ALL VEHICLES	0.804		5636	5388	4332
127+0.767	JCT FAS 487 SECOND ST							
		FLATHEAD	ALL VEHICLES	0.719		4061	3876	2787
128+0.492	LV WHITEFISH CL							
			ALL VEHICLES		1238	1249	1284	5048
		FLATHEAD	COMMERCIAL	3.930	143	172	177	696
			OUT OF STATE		89	89	78	307
132+0.407	JCT FAS 456 FLATHEAD CO							

FAP 5

MILE POST	SECTION DESCRIPTION	COUNTY	TRAFFIC TYPE	SECTION LENGTH	*******ADT******* 72	73	74	VEH MILES
132+0.407	JCT FAS 456 FLATHEAD CO							
			ALL VEHICLES		881	891	959	6528
		FLATHEAD	COMMERCIAL	6.804	102	122	132	900
			OUT OF STATE		63	64	58	398
139+0.200	JCT FAS 424 FLATHEAD CO							
			ALL VEHICLES		691	685	732	12954
		FLATHEAD	COMMERCIAL	17.692	80	94	101	1787
			OUT OF STATE		49	49	44	790
156+0.922	ENT KOOTENAI NF LINCOLN CO LN							
			ALL VEHICLES		934	880	903	19001
		LINCOLN	COMMERCIAL	21.034	108	121	124	2622
			OUT OF STATE		67	63	55	1159
178+0.089	ENT EUREKA CL RIVERSIDE AVE							
		LINCOLN	ALL VEHICLES	1.558		2068	1938	3019
179+0.692	LV EUREKA CL							
			ALL VEHICLES		1401	1972	1960	2686
		LINCOLN	COMMERCIAL	1.370	162	272	270	370
			OUT OF STATE		100	142	119	163
180+0.908	JCT FAP 33 LINCOLN CO							
			ALL VEHICLES		290	371	379	2484
		LINCOLN	COMMERCIAL	6.546	54	60	74	489
			OUT OF STATE		43	61	42	278
187+0.440	MONTANA CANADIAN LINE ROOSVILLE BC							

FAP 6

0+0.000	IDAHO LN KANIKSU NF FH 6 SANDERS CO							
			ALL VEHICLES		500	479	506	5266
		SANDERS	COMMERCIAL	10.408	58	61	62	647
			OUT OF STATE		140	130	130	1358
10+0.404	JCT FAS 202 SANDERS CO							

MILE POST	SECTION DESCRIPTION	COUNTY	TRAFFIC TYPE	SECTION LENGTH	*******ADT******* 72	73	74	VEH MILES
10+0.404	JCT FAS 202 SANDERS CO							
			ALL VEHICLES		644	626	669	13060
		SANDERS	COMMERCIAL	19.500	79	93	87	1697
			OUT OF STATE		152	131	135	2638
29+0.922	TROUT CREEK NOT INC SANDERS CO							
			ALL VEHICLES		707	687	711	13630
		SANDERS	COMMERCIAL	19.166	87	102	92	1771
			OUT OF STATE		167	144	143	2753
49+0.087	JCT FAS 471 SANDERS CO							
			ALL VEHICLES		1008	1001	1136	1572
		SANDERS	COMMERCIAL	1.384	125	149	147	204
			OUT OF STATE		239	210	229	317
50+0.498	ENT THOMPSON FALLS CL MAIN ST							
		SANDERS	ALL VEHICLES	1.052		2777	3052	3210
51+0.570	LV THOMPSON FALLS CL							
			ALL VEHICLES		1429	1421	1532	6994
		SANDERS	COMMERCIAL	4.563	177	211	199	909
			OUT OF STATE		338	298	309	1412
56+0.095	JCT FAS 556 SANDERS CO							
			ALL VEHICLES		943	942	1010	19850
		SANDERS	COMMERCIAL	19.644	116	140	131	2580
			OUT OF STATE		223	197	204	4009
75+0.707	ENT PLAINS CL RAILROAD ST							
		SANDERS	ALL VEHICLES	0.557		2512	2585	1440
76+0.261	LV PLAINS CL							
			ALL VEHICLES		1558	1649	1778	675
		SANDERS	COMMERCIAL	0.380	247	230	309	117
			OUT OF STATE		143	133	145	55
76+0.641	JCT FAP 36 SANDERS CO							
			ALL VEHICLES		970	1001	1156	9684
		SANDERS	COMMERCIAL	8.373	153	119	220	1849
			OUT OF STATE		95	95	99	832
85+0.033	JCT FAS 461 SANDERS CO							
			ALL VEHICLES		592	572	700	7444
		SANDERS	COMMERCIAL	10.627	93	68	133	1421
			OUT OF STATE		58	54	60	640
95+0.934	JCT FAS 382 SANDERS CO							

FAP 6

MILE POST	SECTION DESCRIPTION	COUNTY	TRAFFIC TYPE	SECTION LENGTH	*******ADT******* 72	73	74	VEH MILES
95+0.934	JCT FAS 382 SANDERS CO							
			ALL VEHICLES		719	693	797	10787
		SANDERS	COMMERCIAL	13.527	113	82	152	2060
			OUT OF STATE		70	65	68	927
109+0.476	JCT FAS 212 SANDERS CO							
			ALL VEHICLES		996	959	1015	5829
		SANDERS	COMMERCIAL	5.741	157	114	193	1113
			OUT OF STATE		97	91	87	501
115+0.193	SANDERS CO LN LAKE CO							
			ALL VEHICLES		1080	1040	1121	1049
		LAKE	COMMERCIAL	0.936	170	123	214	200
			OUT OF STATE		105	98	96	90
116+0.203	JCT FAP 5							

FAP 7

MILE POST	SECTION DESCRIPTION	COUNTY	TRAFFIC TYPE	SECTION LENGTH	*******ADT******* 72	73	74	VEH MILES
0+0.000	IDAHO LN BITTERROOT NF FH 19							
			ALL VEHICLES		667	637	692	72
		RAVALLI	COMMERCIAL	0.105	94	121	83	8
			OUT OF STATE		150	131	142	14
0+0.105	JCT FAP 46 RAVALLI CO							
			ALL VEHICLES		707	676	735	9500
		RAVALLI	COMMERCIAL	12.919	99	128	88	1140
			OUT OF STATE		159	140	151	1957
13+0.018	JCT FAS 472 RAVALLI CO							
			ALL VEHICLES		829	797	891	9174
		RAVALLI	COMMERCIAL	10.295	116	151	106	1100
			OUT OF STATE		186	165	183	1889
23+0.305	JCT FAS 490 RAVALLI CO							
			ALL VEHICLES		1010	964	984	3128
		RAVALLI	COMMERCIAL	3.176	142	183	118	375
			OUT OF STATE		227	199	202	644
26+0.490	JCT FAS 473							

FAP 7

MILE POST	SECTION DESCRIPTION	COUNTY	TRAFFIC TYPE	SECTION LENGTH	*******ADT******* 72	73	74	VEH MILES
26+0.490	JCT FAS 473							
			ALL VEHICLES		1760	1677	1764	7056
		RAVALLI	COMMERCIAL	4.000	234	271	276	1107
			OUT OF STATE		311	266	262	1051
30+0.484	ENT DARBY CL MAIN ST							
		RAVALLI	ALL VEHICLES	0.808		2689	2739	2213
31+0.292	LV DARBY CL							
			ALL VEHICLES		1926	2079	2099	24683
		RAVALLI	COMMERCIAL	11.755	256	336	329	3875
			OUT OF STATE		341	330	312	3677
43+0.041	JCT FAS 531 RAVALLI CO							
			ALL VEHICLES		2332	2520	2498	3750
		RAVALLI	COMMERCIAL	1.501	310	408	392	588
			OUT OF STATE		412	400	372	558
44+0.554	JCT FAP 35 AT GRANTSDALE RAVALLI CO							
			ALL VEHICLES		3110	3346	3357	2504
		RAVALLI	COMMERCIAL	0.746	413	542	527	393
			OUT OF STATE		550	532	500	373
45+0.303	JCT FAS 388 RAVALLI CO							
			ALL VEHICLES		3468	3759	3720	4888
		RAVALLI	COMMERCIAL	1.314	461	609	584	767
			OUT OF STATE		613	597	554	728
46+0.619	ENT HAMILTON CL FIRST ST							
		RAVALLI	ALL VEHICLES	0.004		4966	4916	19
46+0.623	JCT FAS 383 FIRST ST							
		RAVALLI	ALL VEHICLES	0.699		7058	7010	4900
47+0.307	JCT FAS 269 & 531 FIRST ST							
		RAVALLI	ALL VEHICLES	0.681		6395	6450	4392
48+0.000	LV HAMILTON CL							
			ALL VEHICLES		3212	3467	3468	13805
		RAVALLI	COMMERCIAL	3.980	359	377	405	1615
			OUT OF STATE		302	332	332	1325
51+0.984	JCT FAS 373 RAVALLI CO							
			ALL VEHICLES		2264	2444	2585	23599
		RAVALLI	COMMERCIAL	9.129	253	266	302	2761
			OUT OF STATE		212	234	248	2265
61+0.113	JCT FAS 370 RAVALLI CO							

MILE POST	SECTION DESCRIPTION	COUNTY	TRAFFIC TYPE	SECTION LENGTH	*******ADT******* 72	73	74	VEH MILES
61+0.113	JCT FAS 370 RAVALLI CO							
			ALL VEHICLES		2341	2465	2572	14502
		RAVALLI	COMMERCIAL	5.638	262	268	300	1696
			OUT OF STATE		220	236	246	1392
66+0.762	JCT FAS 269 RAVALLI CO							
			ALL VEHICLES		2741	2802	3220	25587
		RAVALLI	COMMERCIAL	7.946	318	319	370	2942
			OUT OF STATE		257	252	302	2405
74+0.744	JCT FAS 203							
			ALL VEHICLES		2923	3038	3756	7992
		RAVALLI	COMMERCIAL	2.128	339	346	431	919
			OUT OF STATE		274	273	353	751
76+0.872	RAVALLI CO LN MISSOULA CO							
			ALL VEHICLES		3560	3735	4109	26872
		MISSOULA	COMMERCIAL	6.539	347	379	472	3090
			OUT OF STATE		353	380	386	2525
83+0.246	BEG 4LND MISSOULA CO							
			ALL VEHICLES		4226	4433	4645	659
		MISSOULA	COMMERCIAL	0.142	429	462	476	67
			OUT OF STATE		414	440	429	60
83+0.388	JCT FAS 412 & FH 11 MISSOULA CO							
			ALL VEHICLES		5256	5430	5766	38955
		MISSOULA	COMMERCIAL	6.756	446	504	530	3583
			OUT OF STATE		541	597	524	3544
90+0.152	ENT MISSOULA URBAN EXT							
			ALL VEHICLES		6801	7322	7924	3763
		MISSOULA	COMMERCIAL	0.475	578	680	729	346
			OUT OF STATE		700	805	721	342
90+0.627	JCT FAU 8122 ENT MISSOULA CL							
		MISSOULA	ALL VEHICLES	0.290	8400	9063	9429	2734
90+0.917	JCT FAU 8103							
		MISSOULA	ALL VEHICLES	1.306		12482	13705	17898
92+0.476	JCT FAU 8105							
		MISSOULA	ALL VEHICLES	0.036		15345	16230	584
92+0.512	JCT FAU 8120							

FAP 7

MILE POST	SECTION DESCRIPTION	COUNTY	TRAFFIC TYPE	SECTION LENGTH	*******ADT******* 72	73	74	VEH MILES
92+0.512	JCT FAU 8120							
		MISSOULA	ALL VEHICLES	0.320		16946	17665	5652
92+0.832	JCT FAU 8107							
		MISSOULA	ALL VEHICLES	1.047		13369	13873	14525
93+0.868	BROOKS ST							
		MISSOULA	ALL VEHICLES	0.146		19633	20372	2974
94+0.110	JCT FAU 8113 BEG COUPLET AVG LNG							
		MISSOULA	ALL VEHICLES	0.837		13835	14356	12016
94+0.947	JCT FAP 2 LOOP IN MISSOULA							

FAP 8

0+0.000	JCT I 90 GARRISON INT							
			ALL VEHICLES		1062	1129	1147	4179
		POWELL	COMMERCIAL	3.642	165	172	195	710
			OUT OF STATE		178	170	156	568
3+0.643	JCT FAS 407 POWELL CO							
			ALL VEHICLES		1354	1295	1264	11855
		POWELL	COMMERCIAL	9.375	211	198	214	2015
			OUT OF STATE		227	195	171	1612
13+0.007	JCT FAS 272 POWELL CO							
			ALL VEHICLES		1321	1398	1248	15690
		POWELL	COMMERCIAL	12.563	206	214	212	2667
			OUT OF STATE		222	211	169	2133
25+0.581	BEG 4LNU POWELL CO							
			ALL VEHICLES		1390	1477	1243	1884
		POWELL	COMMERCIAL	1.516	216	225	211	320
			OUT OF STATE		233	223	169	256
27+0.167	POWELL COUNTY							
			ALL VEHICLES		1390	1477	1274	573
		POWELL	COMMERCIAL	0.450	216	225	216	97
			OUT OF STATE		233	223	173	77
27+0.617	POWELL CO LN LEWIS & CLARK CO							

FAP 8

MILE POST	SECTION DESCRIPTION	COUNTY	TRAFFIC TYPE	SECTION LENGTH	*******ADT******* 72	73	74	VEH MILES
27+0.617	POWELL CO LN LEWIS & CLARK CO							
			ALL VEHICLES		1471	1562	1517	18070
		LEWIS AND CLARK	COMMERCIAL	11.912	229	239	257	3072
			OUT OF STATE		247	235	206	2457
39+0.654	ENT HELENA URBAN EXT							
			ALL VEHICLES		1897	2015	1984	2128
		LEWIS AND CLARK	COMMERCIAL	1.073	296	308	337	361
			OUT OF STATE		318	304	269	289
40+0.690	JCT FAU 5801							
			ALL VEHICLES		5584	5728	6050	7786
		LEWIS AND CLARK	COMMERCIAL	1.287	871	876	1028	1323
			OUT OF STATE		938	864	822	1058
41+0.429	ENT HELENA CL							
		LEWIS AND CLARK	ALL VEHICLES	1.114		12126	12886	14355
43+0.057	JCT FAU 5805							
		LEWIS AND CLARK	ALL VEHICLES	0.446		13290	14077	6278
43+0.503	JCT FAU 5807							
		LEWIS AND CLARK	ALL VEHICLES	0.526		14931	15816	8319
44+0.029	JCT FAU 5809							
		LEWIS AND CLARK	ALL VEHICLES	0.408		17915	18977	7742
44+0.437	JCT FAU 5810							
		LEWIS AND CLARK	ALL VEHICLES	0.160		17040	18050	2888
44+0.597	JCT FAU 5812							
		LEWIS AND CLARK	ALL VEHICLES	0.536		18764	19877	10654
44+1.133	JCT FAU 5813							
		LEWIS AND CLARK	ALL VEHICLES	0.525		11375	12615	6623
45+0.491	LV HELENA CL							
			ALL VEHICLES		7310	8836	9680	338
		LEWIS AND CLARK	COMMERCIAL	0.035	1140	786	677	23
			OUT OF STATE		1228	1334	1026	35
45+0.526	JCT I 15 CAPITAL INT URBAN EXT							
			ALL VEHICLES		5998	6100	8657	8466
		LEWIS AND CLARK	COMMERCIAL	0.978	935	542	605	592
			OUT OF STATE		1007	921	917	897
46+0.476	LV HELENA URBAN EXT							

FAP 8

MILE POST	SECTION DESCRIPTION	COUNTY	TRAFFIC TYPE	SECTION LENGTH	*******ADT******* 72	73	74	VEH MILES
46+0.476	LV HELENA URBAN EXT							
			ALL VEHICLES		5582	5980	7343	15377
		LEWIS AND CLARK	COMMERCIAL	2.094	870	532	514	1076
			OUT OF STATE		937	902	778	1629
48+0.571	ENT EAST HELENA CL MAIN ST							
		LEWIS AND CLARK	ALL VEHICLES	0.256		6627	6766	1732
48+0.827	JCT FAS 433 MAIN ST							
		LEWIS AND CLARK	ALL VEHICLES	0.255		7385	7492	1910
49+0.082	JCT FAS 481 MAIN ST							
		LEWIS AND CLARK	ALL VEHICLES	0.778		6067	6155	4788
49+0.860	JCT FAS 518 LV EAST HELENA CL							
			ALL VEHICLES		2595	2614	2593	12013
		LEWIS AND CLARK	COMMERCIAL	4.632	249	232	230	1069
			OUT OF STATE		542	457	319	1477
54+0.482	LEWIS & CLARK CO LN JEFFERSON CO							
			ALL VEHICLES		2335	2363	2381	2898
		JEFFERSON	COMMERCIAL	1.217	224	210	212	258
			OUT OF STATE		488	413	293	356
55+0.698	JCT FAS 284 JEFFERSON CO							
			ALL VEHICLES		1764	1788	1792	532
		JEFFERSON	COMMERCIAL	0.297	213	187	216	64
			OUT OF STATE		464	348	277	82
55+0.995	JEFFERSON CO LN BROADWATER CO							
			ALL VEHICLES		1741	1763	1796	15689
		BROADWATER	COMMERCIAL	8.735	210	185	217	1898
			OUT OF STATE		457	343	278	2431
64+0.729	JCT FAS 554 BROADWATER CO							
			ALL VEHICLES		1767	1778	1931	23654
		BROADWATER	COMMERCIAL	12.248	213	186	233	2862
			OUT OF STATE		464	346	299	3666
76+0.982	ENT TOWNSEND CL FRONT ST							
		BROADWATER	ALL VEHICLES	0.557		2676	2806	1563
77+0.530	JCT FAP 14 FRONT STREET							
		BROADWATER	ALL VEHICLES	0.551		1913	1935	1066
78+0.114	LV TOWNSEND CL							

FAP 8

MILE POST	SECTION DESCRIPTION	COUNTY	TRAFFIC TYPE	SECTION LENGTH	*******ADT******* 72	73	74	VEH MILES
78+0.114	LV TOWNSEND CL							
			ALL VEHICLES		1520	1525	1435	14894
		BROADWATER	COMMERCIAL	10.379	183	160	173	1802
			OUT OF STATE		399	297	222	2308
88+0.458	JCT FAS 285 BROADWATER CO							
			ALL VEHICLES		1151	1149	1191	11310
		BROADWATER	COMMERCIAL	9.493	139	120	144	1368
			OUT OF STATE		302	224	184	1753
97+0.933	JCT FAS 437 BROADWATER CO							
			ALL VEHICLES		1549	1456	1501	15020
		BROADWATER	COMMERCIAL	10.005	187	152	181	1817
			OUT OF STATE		407	284	232	2328
107+0.893	JCT I 90 W THREE FORKS INT							
			ALL VEHICLES		1016	896	946	1212
		BROADWATER	COMMERCIAL	1.282	157	175	132	169
			OUT OF STATE		134	17	20	26
109+0.175	JCT FAP 13							

FAP 9

0+0.000	JCT I 15 AUGUSTA INT LEWIS & CLARK							
			ALL VEHICLES		293	276	305	6245
		LEWIS AND CLARK	COMMERCIAL	20.411	24	19	25	518
			OUT OF STATE		122	96	96	1967
20+0.149	JCT FAP 24 LEWIS & CLARK CO							
			ALL VEHICLES		289	307	323	5924
		LEWIS AND CLARK	COMMERCIAL	18.292	23	21	52	959
			OUT OF STATE		120	107	103	1901
38+0.552	JCT FAS 434 435 AUGUSTA							
			ALL VEHICLES		730	809	831	1107
		LEWIS AND CLARK	COMMERCIAL	1.331	84	55	134	179
			OUT OF STATE		134	283	267	355
39+0.890	JCT FAP 24 AUGUSTA SPUR							

FAP 9

MILE POST	SECTION DESCRIPTION	COUNTY	TRAFFIC TYPE	SECTION LENGTH	*******ADT******* 72	73	74	VEH MILES
39+0.890	JCT FAP 24 AUGUSTA SPUR							
			ALL VEHICLES		455	490	463	1503
		LEWIS AND CLARK	COMMERCIAL	3.248	57	61	48	156
			OUT OF STATE		84	95	82	267
43+0.145	LEWIS & CLARK CO LN TETON CO							
			ALL VEHICLES		450	485	458	1303
		TETON	COMMERCIAL	2.846	57	61	47	135
			OUT OF STATE		83	94	81	232
46+0.003	JCT FAS 408 TETON CO							
			ALL VEHICLES		421	426	437	7870
		TETON	COMMERCIAL	17.995	53	53	45	818
			OUT OF STATE		78	83	77	1400
64+0.041	ENT CHOTEAU CL 7 AVE NW W DIVISION							
		TETON	ALL VEHICLES	0.744		975	888	661
64+0.785	JCT FAP 3							

FAP 10

0+0.000	JCT FAP 11 BEG 14 15 COUPLET							
		CASCADE	ALL VEHICLES	0.839		13483	15417	12935
0+0.839	JCT FAU 5210							
		CASCADE	ALL VEHICLES	0.076		12330	13437	1021
0+0.915	JCT FAU 5210							
		CASCADE	ALL VEHICLES	0.455		10749	11714	5330
1+0.370	15 14 STS							
		CASCADE	ALL VEHICLES	0.295		9084	9899	2920
1+0.665	END COUPLET BEG 4 LND 15 ST N							
		CASCADE	ALL VEHICLES	0.081		9084	9899	801
1+0.746	JCT FAU 5205							
		CASCADE	ALL VEHICLES	0.031		11463	14154	438
1+0.777	GREAT FALLS CL URBAN AREA							

FAP 10

MILE POST	SECTION DESCRIPTION	COUNTY	TRAFFIC TYPE	SECTION LENGTH	*******ADT******* 72	73	74	VEH MILES
1+0.777	GREAT FALLS CL URBAN AREA							
			ALL VEHICLES			11463	15815	3368
		CASCADE	COMMERCIAL	0.213		1432	1771	377
			OUT OF STATE			596	838	178
1+0.990	JCT FAU 5204							
			ALL VEHICLES			6730	7235	1685
		CASCADE	COMMERCIAL	0.233		841	810	188
			OUT OF STATE			349	383	89
2+0.223	JCT FAU 5202							
			ALL VEHICLES			1548	2270	1468
		CASCADE	COMMERCIAL	0.647		193	254	164
			OUT OF STATE			80	120	77
3+0.279	JCT FAU 5211							
			ALL VEHICLES		1951	2270	2620	162
		CASCADE	COMMERCIAL	0.062	253	283	293	18
			OUT OF STATE		122	118	138	8
3+0.341	JCT FAU 5213							
			ALL VEHICLES		2237	2228	2001	150
		CASCADE	COMMERCIAL	0.075	290	278	224	16
			OUT OF STATE		140	115	106	7
3+0.416	END 4LDH URBAN AREA							
			ALL VEHICLES		2237	2228	2001	228
		CASCADE	COMMERCIAL	0.114	290	278	224	25
			OUT OF STATE		140	115	106	12
3+0.530	LV GREAT FALLS URBAN EXT							
			ALL VEHICLES		2237	2228	2050	4707
		CASCADE	COMMERCIAL	2.296	290	278	229	527
			OUT OF STATE		140	115	108	249
5+0.816	JCT FAS 495 CASCADE CO							
			ALL VEHICLES		1754	1884	1525	15710
		CASCADE	COMMERCIAL	10.296	256	248	177	1822
			OUT OF STATE		114	126	80	832
16+0.224	CASCADE CO LN CHOUTEAU CO							
			ALL VEHICLES		1474	1588	1664	38190
		CHOUTEAU	COMMERCIAL	22.951	215	209	193	4430
			OUT OF STATE		95	106	88	2024
39+0.119	JCT FAS 386 CHOUTEAU CO							

MILE POST	SECTION DESCRIPTION	COUNTY	TRAFFIC TYPE	SECTION LENGTH	*******ADT******* 72	73	74	VEH MILES
39+0.119	JCT FAS 386 CHOUTEAU CO							
			ALL VEHICLES		874	948	892	1408
		CHOUTEAU	COMMERCIAL	1.579	157	154	137	217
			OUT OF STATE		69	82	78	124
40+0.641	JCT FAS 223 & 230							
			ALL VEHICLES		826	872	821	2062
		CHOUTEAU	COMMERCIAL	2.512	137	133	114	286
			OUT OF STATE		71	80	79	200
43+0.153	JCT FAS 387							
			ALL VEHICLES		1044	1102	1047	37547
		CHOUTEAU	COMMERCIAL	35.861	174	168	145	5219
			OUT OF STATE		89	101	101	3642
79+0.290	JCT FAS 236 & 432 CHOUTEAU CO							
			ALL VEHICLES		1701	1891	1494	104
		CHOUTEAU	COMMERCIAL	0.070	284	289	207	14
			OUT OF STATE		146	174	144	10
79+0.360	ENT BIG SANDY CL RAILROAD ST							
		CHOUTEAU	ALL VEHICLES	0.642		1713	1384	888
80+0.000	LV BIG SANDY CL							
			ALL VEHICLES		965	1053	1099	10322
		CHOUTEAU	COMMERCIAL	9.387	161	161	152	1434
			OUT OF STATE		83	96	106	1001
89+0.418	CHOUTEAU CO LN HILL CO							
			ALL VEHICLES		1030	1084	1147	1005
		HILL	COMMERCIAL	0.876	172	165	159	139
			OUT OF STATE		88	99	111	97
90+0.294	JCT FAS 448 HILL CO							
			ALL VEHICLES		1215	1282	1159	22295
		HILL	COMMERCIAL	19.224	202	196	161	3099
			OUT OF STATE		104	117	112	2162
109+0.571	JCT FORMER US 87 HILL COUNTY							
			ALL VEHICLES		1474	1712	1641	2947
		HILL	COMMERCIAL	1.796	156	181	237	427
			OUT OF STATE		109	126	108	194
111+0.369	JCT FAP 1 WEST OF HAVRE							

FAP 11

MILE POST	SECTION DESCRIPTION	COUNTY	TRAFFIC TYPE	SECTION LENGTH	*******ADT******* 72	73	74	VEH MILES
0+0.000	YLWST PARK BDRY GALLATIN NF FH 43							
			ALL VEHICLES		1110	1143	1023	507
		PARK	COMMERCIAL	0.496	122	98	79	39
			OUT OF STATE		450	569	497	246
0+0.496	GARDINER NOT INCORPORATED PARK CO							
			ALL VEHICLES		714	730	728	13981
		PARK	COMMERCIAL	19.202	78	62	56	1090
			OUT OF STATE		290	363	353	6794
19+0.731	JCT FAS 540 PARK CO							
			ALL VEHICLES		775	798	764	8581
		PARK	COMMERCIAL	11.226	85	67	64	729
			OUT OF STATE		314	384	354	3981
30+0.977	JCT FAS 362 PARK CO							
			ALL VEHICLES		916	944	840	5193
		PARK	COMMERCIAL	6.178	89	80	71	441
			OUT OF STATE		433	454	390	2409
37+0.169	JCT FAS 476 PARK CO							
			ALL VEHICLES		1077	1109	1034	13149
		PARK	COMMERCIAL	12.707	105	94	87	1117
			OUT OF STATE		509	533	480	6100
49+0.902	JCT FAS 540 PARK CO							
			ALL VEHICLES		1719	1797	1717	3245
		PARK	COMMERCIAL	1.890	168	152	145	275
			OUT OF STATE		606	652	594	1122
51+0.812	URBAN EXT							
			ALL VEHICLES		2189	2288	2413	2990
		PARK	COMMERCIAL	1.239	214	196	205	254
			OUT OF STATE		770	828	831	1030
53+0.068	JCT I 90 S LIVINGSTON INT							
			ALL VEHICLES		4301	4490	6259	4312
		PARK	COMMERCIAL	0.689	421	889	532	366
			OUT OF STATE		959	1001	1289	888
53+0.757	LIVINGSTON CL NO ST							
		PARK	ALL VEHICLES	1.652		6088	6625	10946
55+0.366	LV LIVINGSTON CL URBAN EXT							

FAP 11

MILE POST	SECTION DESCRIPTION	COUNTY	TRAFFIC TYPE	SECTION LENGTH	*******ADT******* 72	73	74	VEH MILES
55+0.366	LV LIVINGSTON CL URBAN EXT							
			ALL VEHICLES		2733	3760	2910	1478
		PARK	COMMERCIAL	0.508	396	548	352	178
			OUT OF STATE		120	406	276	140
55+0.874	LV URBAN EXT PARK CO							
			ALL VEHICLES		2538	2904	2554	2557
		PARK	COMMERCIAL	1.001	368	424	309	309
			OUT OF STATE		111	313	242	242
56+0.875	JCT FAS 295 PARK CO							
			ALL VEHICLES		1796	1975	2178	2343
		PARK	COMMERCIAL	1.076	260	288	263	283
			OUT OF STATE		79	213	206	222
57+0.949	JCT I 90 E LIVINGSTON INT PARK CO							
	COIN I00090 337+0.882-340+0.443							
60+0.481	JCT I 90 MISSION INT PARK CO							
			ALL VEHICLES		888	943	907	12971
		PARK	COMMERCIAL	14.286	119	154	143	2049
			OUT OF STATE		54	46	29	415
74+0.905	CLYDE PARK CL FIRST AVE							
		PARK	ALL VEHICLES	0.453		823	781	353
75+0.310	CLYDE PARK CL PARK CO							
			ALL VEHICLES		631	669	635	38
		PARK	COMMERCIAL	0.061	85	109	115	7
			OUT OF STATE		38	32	80	4
75+0.371	CLYDE PARK CL FIRST AVE							
		PARK	ALL VEHICLES	0.024	617	669	635	15
75+0.395	CLYDE PARK CL PARK CO							
			ALL VEHICLES		611	662	622	5140
		PARK	COMMERCIAL	8.258	82	108	113	935
			OUT OF STATE		37	32	79	652
83+0.875	JCT FAS 339 PARK CO							
			ALL VEHICLES		406	439	418	421
		PARK	COMMERCIAL	1.009	54	71	76	76
			OUT OF STATE		24	24	53	53
84+0.884	JCT FAS 293 PARK CO							

MILE POST	SECTION DESCRIPTION	COUNTY	TRAFFIC TYPE	SECTION LENGTH	*******ADT******* 72	73	74	VEH MILES
84+0.884	JCT FAS 293 PARK CO							
			ALL VEHICLES		298	282	270	3551
		PARK	COMMERCIAL	13.146	60	43	49	646
			OUT OF STATE		43	45	34	451
97+1.030	MEAGHER CO LN MEAGHER CO BEG CONN							
			ALL VEHICLES		214	254	246	2849
		PARK	COMMERCIAL	11.548	48	39	44	518
			OUT OF STATE		38	41	31	361
109+0.499	JCT FAS 294 MEAGHER CO							
			ALL VEHICLES		234	269	285	2291
		MEAGHER	COMMERCIAL	8.034	53	41	51	417
			OUT OF STATE		42	43	36	290
117+0.536	JCT FAP 14 MEAGHER CO							
			ALL VEHICLES		692	707	670	5482
		MEAGHER	COMMERCIAL	8.182	142	109	139	1140
			OUT OF STATE		108	114	81	663
125+0.678	ENT WHITE SULPHUR SPRINGS SIXTH ST							
		MEAGHER	ALL VEHICLES	0.493		1105	1147	565
126+0.207	JCT FAS 360 BEG 4LNU SIXTH ST							
		MEAGHER	ALL VEHICLES	0.501		2385	2417	1210
126+0.708	LV WHITE SULPHUR SPRINGS CL							
			ALL VEHICLES		808	813	743	1797
		MEAGHER	COMMERCIAL	2.417	131	142	109	264
			OUT OF STATE		97	104	90	219
129+0.138	JCT FAP 14 MEAGHER CO							
			ALL VEHICLES		366	384	366	10469
		MEAGHER	COMMERCIAL	28.587	56	67	58	1664
			OUT OF STATE		50	62	43	1245
157+0.700	MEAGHER CO LN CASCADE CO							
			ALL VEHICLES		428	436	399	2875
		CASCADE	COMMERCIAL	7.208	65	77	63	457
			OUT OF STATE		59	71	47	342
164+0.842	ENT NEIHART CL NO NAME ST							
		CASCADE	ALL VEHICLES	3.152			397	1252
167+0.998	LV NEIHART CL							

FAP 11

MILE POST	SECTION DESCRIPTION	COUNTY	TRAFFIC TYPE	SECTION LENGTH	*******ADT******* 72	73	74	VEH MILES
167+0.998	LV NEIHART CL							
			ALL VEHICLES		551	561	531	7670
		CASCADE	COMMERCIAL	14.438	84	39	47	682
			OUT OF STATE		76	74	58	851
182+0.371	JCT FAS 427 CASCADE CO							
			ALL VEHICLES		435	443	431	7816
		CASCADE	COMMERCIAL	18.111	67	31	38	695
			OUT OF STATE		60	58	47	867
200+0.003	JCT FAP 15 CASCADE COUNTY							
			ALL VEHICLES		2026	2051	1714	6183
		CASCADE	COMMERCIAL	3.606	259	307	152	550
			OUT OF STATE		269	221	173	624
204+0.514	JCT FAS 331 CASCADE COUNTY							
			ALL VEHICLES		2608	2639	2570	33030
		CASCADE	COMMERCIAL	12.849	333	395	228	2939
			OUT OF STATE		346	285	259	3336
217+0.349	JCT FAS 227 & 228 CASCADE CO							
			ALL VEHICLES		3251	3340	3721	11219
		CASCADE	COMMERCIAL	3.015	545	501	331	998
			OUT OF STATE		396	360	375	1133
220+0.366	JCT FAU 5205 5212 URBAN EXT							
			ALL VEHICLES			7387	7414	563
		CASCADE	COMMERCIAL	0.076		1108	659	50
			OUT OF STATE			797	748	56
220+0.442	GREAT FALLS CL							
		CASCADE	ALL VEHICLES	1.079		9874	9869	10648
221+0.521	JCT FAU 5219							
		CASCADE	ALL VEHICLES	1.042		21137	21126	22013
222+0.563	JCT FAU 5217 NB							
		CASCADE	ALL VEHICLES	0.075		25395	25382	1903
222+0.638	JCT FAU 5217 SB							
		CASCADE	ALL VEHICLES	0.826		27818	27804	22966
223+0.464	JCT FAP 10 15 ST NB							
		CASCADE	ALL VEHICLES	0.081		27460	27446	2223
223+0.545	JCT FAP 10 14 ST SB							

FAP 11

MILE POST	SECTION DESCRIPTION	COUNTY	TRAFFIC TYPE	SECTION LENGTH	*******ADT******* 72	73	74	VEH MILES
223+0.545	JCT FAP 10 14 ST SB							
		CASCADE	ALL VEHICLES	0.082		27654	27640	2266
223+0.627	JCT FAU 5215							
		CASCADE	ALL VEHICLES	0.646		25009	24997	16148
224+0.273	JCT FAU 5209 NB							
		CASCADE	ALL VEHICLES	0.081		22848	22836	1849
224+0.354	JCT FAU 5209 SB							
		CASCADE	ALL VEHICLES	0.103		22097	22086	2274
224+0.457	JCT FAU 5205							
		CASCADE	ALL VEHICLES	0.396		14463	15719	6224
224+0.853	GREAT FALLS CL							
			ALL VEHICLES		13123	13200	15719	7042
		CASCADE	COMMERCIAL	0.448	524	528	628	281
			OUT OF STATE		866	871	1037	464
225+0.301	GREAT FALLS CL							
		CASCADE	ALL VEHICLES	0.324		14467	15719	5092
225+0.625	JCT FAU 5201							
		CASCADE	ALL VEHICLES	0.092	6263	6272	7434	683
225+0.717	JCT I -315							

FAP 12

0+0.000	IDAHO LN TARGHEE FH 46 GALLATIN CO							
			ALL VEHICLES		1307	1308	1335	11507
		GALLATIN	COMMERCIAL	8.620	185	198	172	1484
			OUT OF STATE		647	621	599	5167
8+0.618	ENT W YELLOWSTONE CL LV GALLATIN NF							
		GALLATIN	ALL VEHICLES	0.673			2449	1648
9+0.385	JCT FAP 50							

FAP 13

MILE POST	SECTION DESCRIPTION	COUNTY	TRAFFIC TYPE	SECTION LENGTH	*******ADT******* 72	73	74	VEH MILES
0+0.000	IDAHO LN FH 60 MADISON CO							
			ALL VEHICLES		235	277	249	2140
		MADISON	COMMERCIAL	8.564	21	24	23	199
			OUT OF STATE		120	113	121	1042
8+0.630	JCT FAS 499 END FH 60 MADISON CO							
			ALL VEHICLES		388	424	356	7863
		MADISON	COMMERCIAL	22.039	35	37	33	731
			OUT OF STATE		198	173	173	3829
30+0.791	JCT FAS 527 MADISON CO							
			ALL VEHICLES		598	644	587	10526
		MADISON	COMMERCIAL	17.931	55	57	84	1515
			OUT OF STATE		305	264	249	4473
48+0.642	ENT ENNIS CL NO NAME ST MAIN ST							
		MADISON	ALL VEHICLES	0.551			1876	1033
49+0.180	JCT FAP 29 NO ST							
		MADISON	ALL VEHICLES	0.067			1918	128
49+0.247	LV ENNIS CL							
			ALL VEHICLES		736	741	684	11044
		MADISON	COMMERCIAL	16.142	101	123	108	1756
			OUT OF STATE		211	185	126	2043
65+0.316	JCT FAS 289 MADISON CO							
			ALL VEHICLES		478	430	442	4508
		MADISON	COMMERCIAL	10.187	66	71	70	716
			OUT OF STATE		137	107	81	833
75+0.508	JCT FAS 283 MADISON CO							
			ALL VEHICLES		465	418	460	724
		MADISON	COMMERCIAL	1.573	64	69	73	115
			OUT OF STATE		133	104	85	134
77+0.087	JCT FAS 359 MADISON CO							
			ALL VEHICLES		284	261	271	1004
		MADISON	COMMERCIAL	3.708	32	43	46	170
			OUT OF STATE		104	73	71	263
80+0.762	MADISON CO LN GALLATIN CO							
			ALL VEHICLES		292	273	258	587
		GALLATIN	COMMERCIAL	2.279	33	45	43	99
			OUT OF STATE		107	76	67	154
83+0.044	GALLATIN CO LN JEFFERSON CO							

FAP 13

MILE POST	SECTION DESCRIPTION	COUNTY	TRAFFIC TYPE	SECTION LENGTH	*******ADT******* 72	73	74	VEH MILES
83+0.044	GALLATIN CO LN JEFFERSON CO							
			ALL VEHICLES		287	292	304	276
		JEFFERSON	COMMERCIAL	0.908	30	38	46	42
			OUT OF STATE		80	68	55	50
83+0.952	SAPPINGTON JCT							
			ALL VEHICLES		321	309	271	1431
		JEFFERSON	COMMERCIAL	5.273	34	40	42	222
			OUT OF STATE		86	72	51	269
88+0.763	JEFFERSON CO LN BROADWATER CO							
			ALL VEHICLES		364	357	324	1471
		BROADWATER	COMMERCIAL	4.543	36	35	46	211
			OUT OF STATE		66	68	41	186
93+0.363	JCT FAP 8							
			ALL VEHICLES		576	570	580	191
		BROADWATER	COMMERCIAL	0.330	108	107	83	27
			OUT OF STATE		57	57	73	24
93+0.693	BROADWATER CO LN GALLATIN CO							
			ALL VEHICLES		653	690	608	1346
		GALLATIN	COMMERCIAL	2.213	122	129	87	193
			OUT OF STATE		65	69	77	171
95+0.730	ENT THREE FORKS CL							
		GALLATIN	ALL VEHICLES	0.361		1400	1099	396
96+0.091	JCT FAS 287							
		GALLATIN	ALL VEHICLES	0.463		3298	2585	1197
96+0.554	LV THREE FORKS CL							
			ALL VEHICLES		1728	1720	1339	1033
		GALLATIN	COMMERCIAL	0.772	381	380	124	96
			OUT OF STATE		60	60	38	29
97+0.332	JCT I 90 E THREE FORKS INT							

FAP 14

MILE POST	SECTION DESCRIPTION	COUNTY	TRAFFIC TYPE	SECTION LENGTH	*******ADT******* 72	73	74	VEH MILES
0+0.000	JCT FAP 8 IN TOWNSEND BROADWAY							
		BROADWATER	ALL VEHICLES	0.888		4075	3859	3426
0+0.888	LV TOWNSEND CL							
			ALL VEHICLES		1139	1182	1141	1727
		BROADWATER	COMMERCIAL	1.513	238	180	237	359
			OUT OF STATE		267	254	126	191
2+0.398	JCT FAS 284 BROADWATER CO							
			ALL VEHICLES		436	454	416	8786
		BROADWATER	COMMERCIAL	21.087	91	69	86	1827
			OUT OF STATE		102	97	46	975
23+0.519	BROADWATER CO LN MEAGHER CO							
			ALL VEHICLES		376	391	402	4010
		MEAGHER	COMMERCIAL	9.977	78	59	83	834
			OUT OF STATE		88	84	44	445
33+0.492	JCT FAP 11							

COIN P00011 117+0.536-129+0.138

45+0.148	JCT FAP 11 MEAGHER COUNTY							
			ALL VEHICLES		370	347	345	10729
		MEAGHER	COMMERCIAL	31.021	64	60	44	1373
			OUT OF STATE		58	44	43	1341
76+0.035	JCT FAS 294 MEAGHER CO							
			ALL VEHICLES		440	430	441	516
		MEAGHER	COMMERCIAL	1.171	77	75	56	66
			OUT OF STATE		69	55	55	64
77+0.214	MEAGHER CO LN WHEATLAND CO							
			ALL VEHICLES		433	432	421	4568
		WHEATLAND	COMMERCIAL	10.825	75	75	54	584
			OUT OF STATE		55	55	52	571
88+0.033	JCT FAS 296 WHEATLAND CO							
			ALL VEHICLES		619	631	504	5237
		WHEATLAND	COMMERCIAL	10.374	108	110	64	670
			OUT OF STATE		60	81	63	654
98+0.415	JCT FAS 497 WHEATLAND CO							

FAP 14

MILE POST	SECTION DESCRIPTION	COUNTY	TRAFFIC TYPE	SECTION LENGTH	ADT 72	ADT 73	ADT 74	VEH MILES
98+0.415	JCT FAS 497 WHEATLAND CO							
			ALL VEHICLES		1136	877	856	790
		WHEATLAND	COMMERCIAL	0.923	187	163	101	94
			OUT OF STATE		110	73	50	46
99+0.338	ENT HARLOWTON CL SECOND ST N							
		WHEATLAND	ALL VEHICLES	0.112		1766	1747	195
99+0.450	JCT FAP 45 SECOND ST NW							
		WHEATLAND	ALL VEHICLES	0.886		1918	1898	1681
100+0.394	LV HARLOWTON CL							
			ALL VEHICLES		1242	1327	1314	662
		WHEATLAND	COMMERCIAL	0.504	160	151	147	74
			OUT OF STATE		120	111	85	43
100+0.898	JCT FAP 45 WHEATLAND CO							
			ALL VEHICLES		895	904	907	13843
		WHEATLAND	COMMERCIAL	15.250	164	168	163	2491
			OUT OF STATE		77	85	57	872
116+0.152	JCT FAS 297 WHEATLAND CO							
			ALL VEHICLES		912	921	976	214
		WHEATLAND	COMMERCIAL	0.220	178	171	175	38
			OUT OF STATE		77	87	61	13
116+0.372	JCT FAS 394 WHEATLAND CO							
			ALL VEHICLES		769	778	854	5290
		WHEATLAND	COMMERCIAL	6.191	150	144	153	952
			OUT OF STATE		80	73	53	333
122+0.568	WHEATLAND CO LN GOLDEN VALLEY CO							
			ALL VEHICLES		828	837	819	5666
		GOLDEN VALLEY	COMMERCIAL	6.915	162	155	147	1020
			OUT OF STATE		86	79	51	357
129+0.506	ENT RYEGATE CL RAILWAY AVE							
		GOLDEN VALLEY	ALL VEHICLES	0.313			1038	324
129+0.819	JCT FAS 299 300 RAILWAY AVE							
		GOLDEN VALLEY	ALL VEHICLES	0.688			1105	760
130+0.503	LV RYEGATE CL							
			ALL VEHICLES		924	910	977	15212
		GOLDEN VALLEY	COMMERCIAL	15.560	176	188	208	3237
			OUT OF STATE		96	92	82	1280
146+0.071	JCT FAP 53 GOLDEN VALLEY CO							

FAP 14

MILE POST	SECTION DESCRIPTION	COUNTY	TRAFFIC TYPE	SECTION LENGTH	*******ADT******* 72	73	74	VEH MILES
146+0.071	JCT FAP 53 GOLDEN VALLEY CO							
			ALL VEHICLES		279	273	267	1503
		GOLDEN VALLEY	COMMERCIAL	5.631	42	39	42	240
			OUT OF STATE		32	24	30	172
151+0.679	GOLDEN VALLEY CO LN MUSSELSHELL CO							
			ALL VEHICLES		305	295	281	3077
		MUSSELSHELL	COMMERCIAL	10.950	46	43	44	492
			OUT OF STATE		35	26	32	353
162+0.643	JCT FAS 381 MUSSELSHELL CO							
			ALL VEHICLES		499	466	481	2343
		MUSSELSHELL	COMMERCIAL	4.870	59	68	76	374
			OUT OF STATE		38	41	55	268
167+0.532	JCT FAP 16 MUSSELSHELL CO							
			ALL VEHICLES		2326	2349	2422	758
		MUSSELSHELL	COMMERCIAL	0.313	334	340	329	103
			OUT OF STATE		186	112	130	40
167+0.845	JCT FAS 309 MUSSELSHELL CO							
			ALL VEHICLES		2450	2687	2555	1676
		MUSSELSHELL	COMMERCIAL	0.656	352	389	347	227
			OUT OF STATE		196	128	137	90
168+0.500	ENT ROUNDUP CL 1 AVE							
		MUSSELSHELL	ALL VEHICLES	0.952		4995	4421	4209
169+0.452	JCT FAP 16 EIGHTH AVE							
		MUSSELSHELL	ALL VEHICLES	0.710		907	918	652
170+0.161	LV ROUNDUP CL							
			ALL VEHICLES		516	506	518	11360
		MUSSELSHELL	COMMERCIAL	21.931	144	141	136	2999
			OUT OF STATE		129	116	59	1306
192+0.108	JCT FAS 310 MUSSELSHELL CO							
			ALL VEHICLES		461	439	371	4306
		MUSSELSHELL	COMMERCIAL	11.592	128	122	98	1136
			OUT OF STATE		115	101	42	495
203+0.707	ENT MELSTONE CL RAILWAY AVE							
		MUSSELSHELL		1.454				
205+0.177	LV MELSTONE CL							

FAP 14

MILE POST	SECTION DESCRIPTION	COUNTY	TRAFFIC TYPE	SECTION LENGTH	*******ADT******* 72	73	74	VEH MILES
205+0.177	LV MELSTONE CL							
			ALL VEHICLES		538	511	451	311
		MUSSELSHELL	COMMERCIAL	0.690	150	142	119	82
			OUT OF STATE		134	117	51	35
205+0.867	JCT FAS 500 MUSSELSHELL CO							
			ALL VEHICLES		330	314	318	414
		MUSSELSHELL	COMMERCIAL	1.301	92	87	84	109
			OUT OF STATE		82	72	36	47
207+0.150	MUSSELSHELL CO LN ROSEBUD CO							
			ALL VEHICLES		283	269	244	3323
		ROSEBUD	COMMERCIAL	13.609	79	75	64	877
			OUT OF STATE		70	61	28	382
220+0.728	SUMATRA NOT INCORPORATED ROSEBUD CO							
			ALL VEHICLES		253	241	249	2253
		ROSEBUD	COMMERCIAL	9.039	69	67	65	594
			OUT OF STATE		63	55	28	259
229+0.785	INGOMAR NOT INCORPORATED ROSEBUD CO							
			ALL VEHICLES		261	248	212	4790
		ROSEBUD	COMMERCIAL	22.588	69	69	55	1264
			OUT OF STATE		65	57	24	550
252+0.337	VANANDA NOT INC ROSEBUD CO							
			ALL VEHICLES		292	277	250	4541
		ROSEBUD	COMMERCIAL	18.128	77	77	66	1198
			OUT OF STATE		73	63	28	522
270+0.502	ENT FORSYTH CL NO NAME ST							
		ROSEBUD	ALL VEHICLES	0.325		691	759	246
270+0.827	JCT I 94							

FAP 15

MILE POST	SECTION DESCRIPTION	COUNTY	TRAFFIC TYPE	SECTION LENGTH	*******ADT******* 72	73	74	VEH MILES
0+0.000	JCT FAP 11 NEAR ARMINGTON CASCADE							
			ALL VEHICLES		1470	1441	1419	10199
		CASCADE	COMMERCIAL	7.188	188	243	263	1897
			OUT OF STATE		179	136	130	938
7+0.062	CASCADE CO LN JUDITH BASIN CO							
			ALL VEHICLES		1343	1337	1403	4692
		JUDITH BASIN	COMMERCIAL	3.343	172	225	261	872
			OUT OF STATE		163	127	129	431
10+0.428	JCT FAS 427 JUDITH BASIN CO							
			ALL VEHICLES		1140	1176	1296	14059
		JUDITH BASIN	COMMERCIAL	10.846	214	198	241	2615
			OUT OF STATE		133	111	119	1293
21+0.267	JCT FAS 551 JUDITH BASIN CO							
			ALL VEHICLES		1175	1295	1247	19163
		JUDITH BASIN	COMMERCIAL	15.362	221	218	232	3564
			OUT OF STATE		137	123	114	1763
36+0.650	JCT FAS 230 JUDITH BASIN CO							
			ALL VEHICLES		1304	1371	1401	8546
		JUDITH BASIN	COMMERCIAL	6.097	226	231	260	1589
			OUT OF STATE		156	130	128	786
42+0.802	JCT FAS 541 JUDITH BASIN CO							
			ALL VEHICLES		1208	1305	1290	15610
		JUDITH BASIN	COMMERCIAL	12.097	210	220	240	2903
			OUT OF STATE		145	124	118	1436
54+0.894	JCT FAS 426 JUDITH BASIN CO							
			ALL VEHICLES		1335	1434	1384	5230
		JUDITH BASIN	COMMERCIAL	3.777	232	242	257	972
			OUT OF STATE		160	136	127	481
58+0.718	JCT FAS 239 JUDITH BASIN CO							
			ALL VEHICLES		1406	1455	1322	7454
		JUDITH BASIN	COMMERCIAL	5.635	244	245	246	1386
			OUT OF STATE		168	138	121	685
64+0.443	JUDITH BASIN CO LN FERGUS CO							
			ALL VEHICLES		1354	1424	1350	695
		FERGUS	COMMERCIAL	0.515	235	240	251	129
			OUT OF STATE		162	135	124	63
64+0.958	JCT FAP 45 FERGUS CO							

FAP 15

MILE POST	SECTION DESCRIPTION	COUNTY	TRAFFIC TYPE	SECTION LENGTH	*******ADT******* 72	73	74	VEH MILES
64+0.958	JCT FAP 45 FERGUS CO							
			ALL VEHICLES		1455	1642	1584	22605
		FERGUS	COMMERCIAL	14.271	187	277	294	4204
			OUT OF STATE		139	156	145	2079
79+0.286	JCT LEWISTOWN SPUR FERGUS CO							
			ALL VEHICLES		1538	1596	1520	2676
		FERGUS	COMMERCIAL	1.761	198	269	282	497
			OUT OF STATE		147	151	139	246
80+0.824	LEWISTOWN URBAN EXT							
			ALL VEHICLES		1874	1944	1851	246
		FERGUS	COMMERCIAL	0.133	241	328	344	45
			OUT OF STATE		179	184	170	22
80+0.957	ENT LEWISTOWN CL MAIN ST							
		FERGUS	ALL VEHICLES	0.287			2183	626
81+0.244	BEG 4LNU MAIN ST							
		FERGUS	ALL VEHICLES	0.825			5096	4204
82+0.056	JCT FAS 238 & FAP 43 MAIN ST							
		FERGUS	ALL VEHICLES	0.864			5150	4449
83+0.164	END 4LNU LV LEWISTOWN CL							
			ALL VEHICLES		755	815	852	25351
		FERGUS	COMMERCIAL	29.728	166	174	167	4994
			OUT OF STATE		128	122	102	3042
112+0.982	JCT FAP 16 FERGUS CO							
			ALL VEHICLES		364	341	329	3352
		FERGUS	COMMERCIAL	10.190	78	90	64	660
			OUT OF STATE		61	49	39	402
123+0.198	PETROLEUM CO LN PETROLEUM CO							
			ALL VEHICLES		288	291	297	3669
		PETROLEUM	COMMERCIAL	12.343	62	77	58	722
			OUT OF STATE		48	42	35	440
135+0.594	ENT WINNETT CL NO NAME ST							
		PETROLEUM		0.189				
135+0.783	JCT FAS 244 NO ST							
		PETROLEUM		0.708				
136+0.507	LV WINNETT CL							

FAP 15

MILE POST	SECTION DESCRIPTION	COUNTY	TRAFFIC TYPE	SECTION LENGTH	*******ADT******* 72	73	74	VEH MILES
136+0.507	LV WINNETT CL							
			ALL VEHICLES		329	365	347	7348
		PETROLEUM	COMMERCIAL	21.124	54	96	78	1668
			OUT OF STATE		72	65	48	1028
157+0.749	JCT FAS 500 PETROLEUM CO							
			ALL VEHICLES		340	405	340	219
		PETROLEUM	COMMERCIAL	0.645	56	107	77	49
			OUT OF STATE		73	73	47	30
158+0.394	PETROLEUM CO LN GARFIELD CO							
			ALL VEHICLES		277	299	286	8409
		GARFIELD	COMMERCIAL	29.356	45	79	63	1864
			OUT OF STATE		56	53	37	1114
188+0.759	EDWARDS NOT INC GARFIELD CO							
			ALL VEHICLES		293	314	304	7094
		GARFIELD	COMMERCIAL	23.315	41	65	49	1156
			OUT OF STATE		37	29	15	354
212+0.181	JCT FAP 18 GARFIELD CO							
			ALL VEHICLES		859	1012	1020	273
		GARFIELD	COMMERCIAL	0.268	113	167	150	40
			OUT OF STATE		72	70	30	8
212+0.449	ENT JORDAN CL JORDAN AVE							
		GARFIELD	ALL VEHICLES	0.631		1310	1328	838
213+0.088	JCT FAS 245 LV JORDAN CL							
			ALL VEHICLES		406	444	406	2032
		GARFIELD	COMMERCIAL	4.996	86	98	96	483
			OUT OF STATE		85	80	61	304
218+0.066	JCT FAS 341 GARFIELD CO							
			ALL VEHICLES		297	341	343	7171
		GARFIELD	COMMERCIAL	20.894	63	75	81	1706
			OUT OF STATE		62	61	51	1075
238+0.926	JCT FAS 462 & 465 GARFIELD CO							
			ALL VEHICLES		308	357	319	3083
		GARFIELD	COMMERCIAL	9.651	66	78	76	733
			OUT OF STATE		64	64	47	462
248+0.632	JCT FAP 42 GARFIELD CO							

FAP 15

MILE POST	SECTION DESCRIPTION	COUNTY	TRAFFIC TYPE	SECTION LENGTH	*******ADT******* 72	73	74	VEH MILES
248+0.632	JCT FAP 42 GARFIELD CO							
			ALL VEHICLES		341	327	298	2
		GARFIELD	COMMERCIAL	0.009	69	65	81	
			OUT OF STATE		75	62	47	
248+0.641	GARFIELD CO LN MCCONE CO							
			ALL VEHICLES		362	359	329	6262
		MCCONE	COMMERCIAL	18.990	74	71	90	1709
			OUT OF STATE		79	68	52	1002
267+0.492	JCT FAS 253 MCCONE CO							
			ALL VEHICLES		498	491	476	5034
		MCCONE	COMMERCIAL	10.576	102	97	129	1374
			OUT OF STATE		109	93	76	805
278+0.020	JCT FAS 467 MCCONE CO							
			ALL VEHICLES		899	904	875	328
		MCCONE	COMMERCIAL	0.375	184	179	238	89
			OUT OF STATE		197	171	140	52
278+0.395	ENT CIRCL CL NO NAME ST							
		MCCONE	ALL VEHICLES	0.604		1111	1075	649
278+0.999	JCT FAS 252 FIRST AVE							
		MCCONE	ALL VEHICLES	0.657		1892	1831	1203
279+0.656	JCT FAP 25 NO NAME ST							
		MCCONE	ALL VEHICLES	0.138		1012	1135	156
279+0.794	LV CIRCLE CL							
			ALL VEHICLES		964	1012	1287	1308
		MCCONE	COMMERCIAL	1.016	182	171	215	218
			OUT OF STATE		107	76	79	81
280+0.777	JCT FAP 51 MCCONE CO							
			ALL VEHICLES		575	610	596	5405
		MCCONE	COMMERCIAL	9.070	115	111	107	978
			OUT OF STATE		99	93	77	702
289+0.829	MCCONE CO LN DAWSON CO							
			ALL VEHICLES		462	483	475	6711
		DAWSON	COMMERCIAL	14.125	92	87	85	1214
			OUT OF STATE		79	73	61	872
303+0.928	JCT FAS 467 DAWSON CO							

FAP 15

MILE POST	SECTION DESCRIPTION	COUNTY	TRAFFIC TYPE	SECTION LENGTH	*******ADT******* 72	73	74	VEH MILES
303+0.928	JCT FAS 467 DAWSON CO							
			ALL VEHICLES		483	502	489	375
		DAWSON	COMMERCIAL	0.768	97	91	88	67
			OUT OF STATE		83	76	63	48
304+0.696	JCT FAS 470 DAWSON CO							
			ALL VEHICLES		757	786	777	15611
		DAWSON	COMMERCIAL	20.070	54	53	140	2825
			OUT OF STATE		35	33	101	2029
324+0.644	GLENDIVE URBAN EXT							
			ALL VEHICLES		1201	1225	1307	439
		DAWSON	COMMERCIAL	0.336	86	83	236	79
			OUT OF STATE		56	51	169	57
325+0.000	JCT I 94 CIRCLE INT URBAN EXT							
			ALL VEHICLES		3734	3930	3521	3493
		DAWSON	COMMERCIAL	0.992	328	322	288	286
			OUT OF STATE		190	165	140	139
325+0.992	JCT FAP 15 SPUR BEG 4LND URB EXT							
			ALL VEHICLES		6871	7283	7193	4869
		DAWSON	COMMERCIAL	0.677	604	597	589	399
			OUT OF STATE		350	305	287	194
326+0.665	JCT FAP 20 URBAN EXT							
			ALL VEHICLES		7718	8181	7190	388
		DAWSON	COMMERCIAL	0.054	679	670	589	31
			OUT OF STATE		393	343	287	15
326+0.719	ENT GLENDIVE CL NO NAME ST							
		DAWSON	ALL VEHICLES	0.380	8227	8721	7864	2988
327+0.093	END 4LDH NO NAME ST							
		DAWSON	ALL VEHICLES	0.673		8261	8072	5432
327+0.766	JCT FAS 335 MERRILL AVE							
		DAWSON	ALL VEHICLES	1.546		7431	7837	12116
329+0.338	JCT I 94 E GLENDIVE INT							

MILE POST	SECTION DESCRIPTION	COUNTY	TRAFFIC TYPE	SECTION LENGTH	*******ADT******* 72	73	74	VEH MILES
	COIN I00094 215+0.444-241+0.851							
355+0.507	JCT I 94 FAS 261 W WIBAUX INT							
		WIBAUX	ALL VEHICLES	0.347		1070	956	331
356+0.162	JCT FAP 27 SECOND AVE							
		WIBAUX	ALL VEHICLES	0.523		1055	943	493
356+0.685	JCT I 94 E WIBAUX INT							
	COIN I00094 242+0.473-250+0.193							
364+0.397	MCNTANA NORTH DAKOTA STATE LINE							
	LEWISTOWN SPUR							
364+0.400	JCT FAP 15 FERGUS COUNTY							
			ALL VEHICLES		924	1091	879	1538
		FERGUS	COMMERCIAL	1.750	217	334	204	358
			OUT OF STATE		40	37	21	36
366+0.150	LEWISTOWN URBAN EXT							
			ALL VEHICLES		928	1091	879	443
		FERGUS	COMMERCIAL	0.504	218	334	204	103
			OUT OF STATE		40	37	21	10
366+0.654	ENT LEWISTOWN CL JCT FAS 237 6 ST							
		FERGUS	ALL VEHICLES	0.250	1722	1350	1087	271
366+0.904	LV LEWISTOWN CL URBAN EXT							
			ALL VEHICLES		2521	2120	1706	443
		FERGUS	COMMERCIAL	0.260	592	650	397	103
			OUT OF STATE		110	72	40	10
367+0.164	ENT LEWISTOWN CL FIRST AVE							
		FERGUS	ALL VEHICLES	0.245		2630	2117	518
367+0.409	JCT FAP 43 MAIN ST							

FAP 15

MILE POST	SECTION DESCRIPTION	COUNTY	TRAFFIC TYPE	SECTION LENGTH	*******ADT******* 72	73	74	VEH MILES
		GLENDIVE SPUR						
367+0.411	JCT FAP 15 GLENDIVE URBAN EXT							
			ALL VEHICLES		3232	3317	3319	4029
		DAWSON	COMMERCIAL	1.214	284	431	431	523
			OUT OF STATE		164	169	169	205
369+0.000	END 4LND DAWSON CO							
			ALL VEHICLES		3224	3310	3315	2078
		DAWSON	COMMERCIAL	0.627	283	430	430	270
			OUT OF STATE		164	168	169	106
369+0.627	JCT I 94 W GLENDIVE INT							

FAP 16

104+0.107	JCT I90 LOCKWOOD INT URBAN EXT							
			ALL VEHICLES		9158	10850	11430	14470
		YELLOWSTONE	COMMERCIAL	1.266	1218	1388	1428	1808
			OUT OF STATE		448	499	422	535
105+0.272	JCT FAU 1020 URBAN EXT							
			ALL VEHICLES		9651	11607	11634	2582
		YELLOWSTONE	COMMERCIAL	0.222	1131	1485	1454	322
			OUT OF STATE		362	539	430	95
105+0.494	JCT FAU 1018 E LEG COUPLET							
			ALL VEHICLES		10907	17370	17440	2023
		YELLOWSTONE	COMMERCIAL	0.116	1090	2223	2180	252
			OUT OF STATE		272	816	645	74
105+0.610	JCT FAU 1018 W LEG COUPLET							
			ALL VEHICLES		15680	20310	20391	7381
		YELLOWSTONE	COMMERCIAL	0.362	1568	2599	2548	922
			OUT OF STATE		392	954	754	273
105+0.972	JCT FAU 1014 URBAN EXT							

FAP 16

MILE POST	SECTION DESCRIPTION	COUNTY	TRAFFIC TYPE	SECTION LENGTH	*******ADT******* 72	73	74	VEH MILES
105+0.972	JCT FAU 1014 URBAN EXT							
			ALL VEHICLES		17311	17263	18097	30693
		YELLOWSTONE	COMMERCIAL	1.696	1731	2209	2262	3836
			OUT OF STATE		432	811	669	1135
107+0.699	JCT FAU 1012 UBAN EXT							
			ALL VEHICLES		8556	8956	9434	10292
		YELLOWSTONE	COMMERCIAL	1.091	855	1146	1179	1286
			OUT OF STATE		213	420	349	380
108+0.821	LV BILLINGS URBAN EXT							
			ALL VEHICLES		1108	1192	1263	25654
		YELLOWSTONE	COMMERCIAL	20.301	149	183	174	3540
			OUT OF STATE		94	101	89	1821
129+0.140	YELLOWSTONE CO LN MUSSELSHELL CO							
			ALL VEHICLES		1051	1118	1185	24915
		MUSSELSHELL	COMMERCIAL	21.009	141	172	163	3438
			OUT OF STATE		89	95	84	1768
150+0.202	KLEIN NOT INC MUSSELSHELL CO							
			ALL VEHICLES		1490	1585	1636	3006
		MUSSELSHELL	COMMERCIAL	1.837	177	244	227	417
			OUT OF STATE		119	134	91	168
152+0.021	JCT FAP 14							
	COIN P00014 167+0.532-169+0.452							
154+0.219	JCT FAP 14 MAIN ST							
		MUSSELSHELL	ALL VEHICLES	0.663		2543	2522	1672
155+0.020	LV ROUNDUP CL							
			ALL VEHICLES		986	1021	1036	8953
		MUSSELSHELL	COMMERCIAL	8.640	227	229	224	1942
			OUT OF STATE		157	143	103	895
163+0.790	JCT FAS 519 MUSSELSHELL CO							
			ALL VEHICLES		675	699	723	8049
		MUSSELSHELL	COMMERCIAL	11.121	156	157	157	1746
			OUT OF STATE		108	97	72	804
174+0.884	JCT FAS 244 MUSSELSHELL CO							

FAP 16

MILE POST	SECTION DESCRIPTION	COUNTY	TRAFFIC TYPE	SECTION LENGTH	*******ADT******* 72	73	74	VEH MILES
174+0.884	JCT FAS 244 MUSSELSHELL CO							
			ALL VEHICLES		460	476	473	475
		MUSSELSHELL	COMMERCIAL	1.005	106	107	102	103
			OUT OF STATE		73	66	47	47
175+0.885	MUSSELSHELL CO LN PETROLEUM CO							
			ALL VEHICLES		430	446	442	2083
		PETROLEUM	COMMERCIAL	4.714	99	100	95	452
			OUT OF STATE		68	62	44	208
180+0.604	PETROLEUM CO LN FERGUS CO							
			ALL VEHICLES		457	475	508	8883
		FERGUS	COMMERCIAL	17.460	105	106	110	1927
			OUT OF STATE		73	66	50	888
198+0.079	JCT CO RD GRASSRANGE FERGUS CO							
			ALL VEHICLES		748	777	737	789
		FERGUS	COMMERCIAL	1.071	172	174	159	171
			OUT OF STATE		119	108	73	78
199+0.150	JCT FAP 15 FERGUS CO							
			ALL VEHICLES		259	261	321	6901
		FERGUS	COMMERCIAL	21.489	68	60	65	1414
			OUT OF STATE		10	7	13	296
220+0.624	JCT FAP 43 FERGUS CO							
			ALL VEHICLES		297	322	324	6950
		FERGUS	COMMERCIAL	21.410	73	84	80	1716
			OUT OF STATE		21	16	15	340
242+0.067	FERGUS CO LN PHILLIPS CO							
			ALL VEHICLES		344	339	329	4742
		PHILLIPS	COMMERCIAL	14.373	84	89	81	1171
			OUT OF STATE		24	16	16	232
256+0.308	JCT FAS 376 PHILLIPS CO							
			ALL VEHICLES		219	223	240	12790
		PHILLIPS	COMMERCIAL	53.109	53	58	59	3159
			OUT OF STATE		15	11	11	626
309+0.524	JCT FAS 363 PHILLIPS CO							
			ALL VEHICLES		840	707	757	870
		PHILLIPS	COMMERCIAL	1.149	206	185	187	214
			OUT OF STATE		60	35	37	42
310+0.669	JCT FAS 364 PHILLIPS CO							

FAP 16

MILE POST	SECTION DESCRIPTION	COUNTY	TRAFFIC TYPE	SECTION LENGTH	*******ADT******* 72	73	74	VEH MILES
310+0.669	JCT FAS 364 PHILLIPS CO							
			ALL VEHICLES		2001	1470	1790	447
		PHILLIPS	COMMERCIAL	0.250	492	385	442	110
			OUT OF STATE		144	73	87	21
310+0.919	ENT MALTA CL SIXTH AVE							
		PHILLIPS	ALL VEHICLES	0.687		3817	3959	2720
311+0.614	JCT FAP 1							
	LODGE GRASS SPUR							
311+0.617	JCT FAP 16 NEAR LODGE GRASS							
		****NON EXISTENT****		0.997				
312+0.614	JCT FUTURE I 90 NEAR LODGE GRASS							
	WYOLA SPUR							
312+0.617	JCT FAP 16 NEAR WYOLA							
		****NON EXISTENT****		1.300				
313+0.917	JCT FUTURE I 90 NEAR WYOLA							

FAP 17

0+0.000	JCT FAP 2 E OF MILES CITY							
			ALL VEHICLES		506	564	531	4796
		CUSTER	COMMERCIAL	9.023	86	84	59	537
			OUT OF STATE		21	27	19	172
9+0.022	JCT I 94							

FAP 17

MILE POST	SECTION DESCRIPTION	COUNTY	TRAFFIC TYPE	SECTION LENGTH	*******ADT******* 72	73	74	VEH MILES
	COIN I00094 149+0.285-159+0.660							
18+0.598	JCT I 94 DIAMOND RING INT							
			ALL VEHICLES		35	36	138	533
		CUSTER	COMMERCIAL	3.865	6	5	15	59
			OUT OF STATE		4	1	4	19
22+0.374	CUSTER CO LN PRAIRIE CO							
			ALL VEHICLES		73	72	129	1674
		PRAIRIE	COMMERCIAL	12.923	14	10	14	187
			OUT OF STATE		9	3	4	60
35+0.431	ENT TERRY CL SPRING ST							
		PRAIRIE		1.002				
36+0.554	LV TERRY CL							
			ALL VEHICLES		1585	1000	630	3
		PRAIRIE	COMMERCIAL	0.006	315	107	60	
			OUT OF STATE		213	114	66	
36+0.560	JCT FAS 253 PRAIRIE COUNTY							
			ALL VEHICLES		113	45	89	740
		PRAIRIE	COMMERCIAL	8.292	37	4	10	82
			OUT OF STATE		11	2	3	26
44+0.855	JCT I 94 AT FALLON							
	COIN I00094 184+0.891-210+0.372							
70+0.300	JCT I 94 W GLENDIVE INT							

FAP 18

0+0.000	JCT FAP 2 IN MILES CITY							
		CUSTER	ALL VEHICLES	0.981		4490	4445	4360
1+0.000	LV MILES CITY CL & URBAN EXT							

FAP 18

MILE POST	SECTION DESCRIPTION	COUNTY	TRAFFIC TYPE	SECTION LENGTH	*******ADT******* 72	73	74	VEH MILES
1+0.000	LV MILES CITY CL & URBAN EXT							
			ALL VEHICLES		1484	1755	1739	2037
		CUSTER	COMMERCIAL	1.171	194	300	240	281
			OUT OF STATE		75	52	34	40
2+0.159	JCT FAS 489 CUSTER CO							
			ALL VEHICLES		314	339	329	5907
		CUSTER	COMMERCIAL	17.924	41	58	45	815
			OUT OF STATE		16	10	6	118
20+0.059	CUSTER CO LN ROSEBUD CO							
			ALL VEHICLES		218	236	211	3144
		ROSEBUD	COMMERCIAL	14.845	28	40	29	433
			OUT OF STATE		11	7	4	62
34+0.903	JCT FAS 462 ROSEBUD CO							
			ALL VEHICLES		175	189	184	585
		ROSEBUD	COMMERCIAL	3.183	22	32	25	80
			OUT OF STATE		8	5	3	11
38+0.093	ROSEBUD CO LN GARFIELD CO							
			ALL VEHICLES		205	222	206	9286
		GARFIELD	COMMERCIAL	44.883	26	38	28	1281
			OUT OF STATE		10	6	4	185
83+0.045	JCT FAP 15							

FAP 19

0+0.000	JCT I 90 ANACONDA INT							
			ALL VEHICLES		2166	2263	2985	611
		DEER LODGE	COMMERCIAL	0.205	134	183	277	56
			OUT OF STATE		56	92	107	22
0+0.205	BEG 4LND DEER LODGE CO							
			ALL VEHICLES		2166	2263	2985	4564
		DEER LODGE	COMMERCIAL	1.529	134	183	277	424
			OUT OF STATE		56	92	107	164
1+0.738	JCT FAS 539 DEER LODGE CO							

FAP 19

MILE POST	SECTION DESCRIPTION	COUNTY	TRAFFIC TYPE	SECTION LENGTH	*******ADT******* 72	73	74	VEH MILES
1+0.738	JCT FAS 539 DEER LODGE CO							
			ALL VEHICLES		2224	2323	3064	3538
		DEER LODGE	COMMERCIAL	1.155	137	188	284	329
			OUT OF STATE		57	95	110	127
2+0.896	JCT FAS 275 DEER LODGE CO							
			ALL VEHICLES		3187	3330	3643	5497
		DEER LODGE	COMMERCIAL	1.509	197	269	338	511
			OUT OF STATE		82	136	131	197
4+0.396	JCT FAS 274 DEER LODGE CO							
			ALL VEHICLES		3401	3816	3950	4586
		DEER LODGE	COMMERCIAL	1.161	210	309	367	426
			OUT OF STATE		88	156	142	164
5+0.559	JCT FAP 47 DEER LODGE CO							
			ALL VEHICLES		5122	5942	5553	8569
		DEER LODGE	COMMERCIAL	1.543	302	493	516	796
			OUT OF STATE		122	196	166	257
7+0.103	ENT ANACONDA CL BEG 1 WAY AVG LNG							
		DEER LODGE	ALL VEHICLES	1.815		11621	10006	18161
8+0.918	END 1 WAY ST PARK AVE							
		DEER LODGE	ALL VEHICLES	1.009		8050	6931	6993
10+0.000	END 4LN PARK AVE							
		DEER LODGE	ALL VEHICLES	0.110		7120	6130	674
10+0.110	LV ANACONDA CL URBAN EXT							
			ALL VEHICLES		1171	1433	1645	28824
		DEER LODGE	COMMERCIAL	17.519	111	157	128	2248
			OUT OF STATE		96	103	151	2651
27+0.690	DEER LODGE CO LN GRANITE CO							
			ALL VEHICLES		508	513	570	2255
		GRANITE	COMMERCIAL	3.951	48	56	44	175
			OUT OF STATE		41	36	52	207
31+0.677	JCT FAP 35 GRANITE CO							
			ALL VEHICLES		442	478	483	3120
		GRANITE	COMMERCIAL	6.456	49	60	47	305
			OUT OF STATE		31	38	42	274
38+0.152	JCT APPR PHILIPSBURG GRANITE CO							

FAP 19

MILE POST	SECTION DESCRIPTION	COUNTY	TRAFFIC TYPE	SECTION LENGTH	*******ADT******* 72	73	74	VEH MILES
38+0.152	JCT APPR PHILIPSBURG GRANITE CO							
			ALL VEHICLES		333	404	431	114
		GRANITE	COMMERCIAL	0.265	37	51	42	11
			OUT OF STATE		24	32	37	10
38+0.417	JCT FAS 348 GRANITE CO							
			ALL VEHICLES		475	479	562	5549
		GRANITE	COMMERCIAL	9.866	53	60	55	543
			OUT OF STATE		34	38	49	488
48+0.325	MAXVILLE NOT INC GRANITE CO							
			ALL VEHICLES		483	513	532	4867
		GRANITE	COMMERCIAL	9.137	54	65	52	476
			OUT OF STATE		34	41	46	428
57+0.499	JCT FAS 512 & 513 GRANITE CO							
			ALL VEHICLES		679	676	647	3985
		GRANITE	COMMERCIAL	6.156	76	85	63	390
			OUT OF STATE		48	54	56	350
63+0.671	ENT DRUMMOND CL NO NAME ST							
		GRANITE	ALL VEHICLES	0.294	629	620	742	218
63+0.965	JCT FAP 2							

FAP 20

0+0.000	JCT FAP 15 W GLENDIVE URBAN EXT							
			ALL VEHICLES		2625	2783	3092	1870
		DAWSON	COMMERCIAL	0.605	291	609	618	374
			OUT OF STATE		105	108	120	72
0+0.605	JCT I 94 SIDNEY INT							
			ALL VEHICLES		2616	2773	2700	3102
		DAWSON	COMMERCIAL	1.149	290	607	540	620
			OUT OF STATE		104	108	105	120
1+0.761	LV URBAN EXT DAWSON							

FAP 20

MILE POST	SECTION DESCRIPTION	COUNTY	TRAFFIC TYPE	SECTION LENGTH	*******ADT******* 72	73	74	VEH MILES
1+0.761	LV URBAN EXT DAWSON							
			ALL VEHICLES		1966	2081	2048	4021
		DAWSON	COMMERCIAL	1.963	218	455	409	804
			OUT OF STATE		78	81	79	156
3+0.726	JCT FAS 254 DAWSON CO							
			ALL VEHICLES		809	851	938	17873
		DAWSON	COMMERCIAL	19.045	169	186	187	3574
			OUT OF STATE		52	46	38	732
23+0.110	DAWSON CO LN RICHLAND CO							
			ALL VEHICLES		1223	1327	1290	34678
		RICHLAND	COMMERCIAL	26.878	255	290	258	6934
			OUT OF STATE		79	73	52	1421
50+0.012	JCT FAP 26 & 51 RICHLAND CO							
			ALL VEHICLES		3131	3651	3488	5106
		RICHLAND	COMMERCIAL	1.464	519	799	540	791
			OUT OF STATE		203	200	132	194
51+0.475	JCT FAS 488 RICHLAND CO							
			ALL VEHICLES		4114	4430	3715	1062
		RICHLAND	COMMERCIAL	0.286	682	970	575	164
			OUT OF STATE		267	243	141	40
51+0.761	ENT SIDNEY CL CENTRAL AVE							
		RICHLAND	ALL VEHICLES	0.686			4867	3338
52+0.436	JCT FAP 22 CENTRAL AVE							
		RICHLAND	ALL VEHICLES	0.133			5437	723
52+0.569	JCT FAS 488 END 4LNU CENTRAL AVE							
		RICHLAND	ALL VEHICLES	0.001			2861	2
52+0.570	LV SIDNEY CL							
			ALL VEHICLES		1928	2049	1933	19284
		RICHLAND	COMMERCIAL	9.972	194	248	233	2333
			OUT OF STATE		144	133	125	1253
62+0.525	ENT FAIRVIEW CL NO NAME ST							
		RICHLAND	ALL VEHICLES	1.221			2295	2802
63+0.780	JCT FAS 201 ELLERY AVE							
		RICHLAND	ALL VEHICLES	0.143			2142	306
63+0.923	LV FAIRVIEW CL							

FAP 20

MILE POST	SECTION DESCRIPTION	COUNTY	TRAFFIC TYPE	SECTION LENGTH	*******ADT******* 72	73	74	VEH MILES
63+0.923	LV FAIRVIEW CL							
			ALL VEHICLES		1590	1653	1444	503
		RICHLAND	COMMERCIAL	0.349	160	200	174	60
			OUT OF STATE		636	661	93	32
64+0.245	MCNTANA N DAKOTA STATE LINE							

FAP 21

44+0.000	JCT I 15 MIDWAY INT							
			ALL VEHICLES		577	597	629	1968
		PONDERA	COMMERCIAL	3.125	60	62	78	244
			OUT OF STATE		34	32	25	80
47+0.254	JCT FAS 219 PONDERA CO							
			ALL VEHICLES		1129	1107	1009	540
		PONDERA	COMMERCIAL	0.535	117	115	125	66
			OUT OF STATE		66	60	41	22
47+0.789	ENT CONRAD CL MAIN ST							
		PONDERA	ALL VEHICLES	0.330		3910	3636	1199
47+1.119	JCT FAS 534 MAIN ST							
		PONDERA	ALL VEHICLES	0.379		5075	4720	1789
47+1.498	JCT FAS 218 MAIN ST							
		PONDERA	ALL VEHICLES	0.354		3247	3020	1069
47+1.852	APP RD CONRAD INT							
		PONDERA	ALL VEHICLES	0.226		1748	1656	374
47+2.078	LV CONRAD CL							
			ALL VEHICLES		494	301	326	1868
		PONDERA	COMMERCIAL	5.724	51	31	40	231
			OUT OF STATE		29	17	13	76
54+0.078	JCT FAS 366 PONDERA CO							
			ALL VEHICLES		89	207	175	529
		PONDERA	COMMERCIAL	3.010	9	21	21	65
			OUT OF STATE		5	12	7	21
57+0.096	JCT FAS 216 PONDERA CO							

FAP 21

MILE POST	SECTION DESCRIPTION	COUNTY	TRAFFIC TYPE	SECTION LENGTH	*******ADT******* 72	73	74	VEH MILES
57+0.096	JCT FAS 216 PONDERA CO							
			ALL VEHICLES		428	503	464	242
		PONDERA	COMMERCIAL	0.522	44	52	57	30
			OUT OF STATE		25	29	19	9
57+0.618	JCT I 15 VALIER INT							
	COIN I00015 348+0.261-398+0.182							
109+0.802	MONTANA CANADIAN BOUNDARY							

FAP 22

0+0.000	JCT FAP 32 SCOBEY FIRST AVE							
		DANIELS	ALL VEHICLES	0.523		1325	1418	741
0+0.523	LV SCOBEY CL							
			ALL VEHICLES		540	566	579	6295
		DANIELS	COMMERCIAL	10.871	74	71	75	818
			OUT OF STATE		19	24	19	214
11+0.436	JCT FAS 251 DANIELS CO							
			ALL VEHICLES		425	434	441	
		DANIELS	COMMERCIAL	0.002	62	55	57	
			OUT OF STATE		22	18	14	
11+0.438	JCT FAS 511 DANIELS CO							
			ALL VEHICLES		341	348	322	2079
		DANIELS	COMMERCIAL	6.458	50	44	41	270
			OUT OF STATE		18	14	10	70
17+0.900	DANIELS CO LN SHERIDAN CO							
			ALL VEHICLES		342	349	324	4018
		SHERIDAN	COMMERCIAL	12.404	50	44	42	522
			OUT OF STATE		18	15	11	136
30+0.267	JCT FAS 374 SHERIDAN CO							

FAP 22

MILE POST	SECTION DESCRIPTION	COUNTY	TRAFFIC TYPE	SECTION LENGTH	*******ADT******* 72	73	74	VEH MILES
30+0.267	JCT FAS 374 SHERIDAN CO							
			ALL VEHICLES		639	669	635	6931
		SHERIDAN	COMMERCIAL	10.906	94	84	82	901
			OUT OF STATE		33	28	21	235
41+0.158	JCT FAS 256 SHERIDAN CO							
			ALL VEHICLES		1599	1504	1430	12
		SHERIDAN	COMMERCIAL	0.009	236	191	185	1
			OUT OF STATE		84	64	48	
41+0.167	ENT PLENTYWOOD CL NO NAME ST							
		SHERIDAN	ALL VEHICLES	1.186		3520	3562	4224
42+0.348	LV PLENTYWOOD CL							
			ALL VEHICLES		1658	1761	1790	1849
		SHERIDAN	COMMERCIAL	1.033	187	224	189	196
			OUT OF STATE		73	75	114	118
43+0.383	JCT FAP 30 SHERIDAN CO							
			ALL VEHICLES		912	953	983	5166
		SHERIDAN	COMMERCIAL	5.252	129	188	115	604
			OUT OF STATE		57	46	77	408
48+0.681	JCT FAS 517 SHERIDAN CO							
			ALL VEHICLES		748	823	780	5667
		SHERIDAN	COMMERCIAL	7.262	106	162	102	742
			OUT OF STATE		47	40	53	391
55+0.893	JCT FAS 258 SHERIDAN CO							
			ALL VEHICLES		663	684	622	4884
		SHERIDAN	COMMERCIAL	7.852	108	135	92	727
			OUT OF STATE		47	33	37	297
63+0.746	ENT MEDICINE LAKE CL NO NAME ST							
		SHERIDAN	ALL VEHICLES	0.057	670	674	606	34
63+0.803	LV MEDICINE LAKE CL JCT FAS 515							
			ALL VEHICLES		675	665	598	158
		SHERIDAN	COMMERCIAL	0.265	110	131	89	23
			OUT OF STATE		48	41	36	9
64+0.075	ENT MEDICINE LAKE CL NO NAME ST							
		SHERIDAN	ALL VEHICLES	0.273		690	603	164
64+0.348	LV MEDICINE LAKE CL							

FAP 22

MILE POST	SECTION DESCRIPTION	COUNTY	TRAFFIC TYPE	SECTION LENGTH	*******ADT******* 72	73	74	VEH MILES
64+0.348	LV MEDICINE LAKE CL							
			ALL VEHICLES		639	660	596	3284
		SHERIDAN	COMMERCIAL	5.506	104	130	88	489
			OUT OF STATE		63	50	36	200
69+0.850	JCT FAS 350 SHERIDAN CO							
			ALL VEHICLES		525	542	515	1031
		SHERIDAN	COMMERCIAL	2.003	86	107	76	153
			OUT OF STATE		52	41	31	62
71+0.860	SHERIDAN CO LN ROOSEVELT CO							
			ALL VEHICLES		566	584	555	1946
		ROOSEVELT	COMMERCIAL	3.504	92	115	82	289
			OUT OF STATE		56	45	33	118
75+0.350	JCT FAS 344 ROOSEVELT COUNTY							
			ALL VEHICLES		746	771	732	264
		ROOSEVELT	COMMERCIAL	0.362	122	152	109	39
			OUT OF STATE		74	59	44	16
75+0.712	JCT FAS 405 ROOSEVELT COUNTY							
			ALL VEHICLES		709	731	714	103
		ROOSEVELT	COMMERCIAL	0.145	116	144	106	15
			OUT OF STATE		70	56	43	6
75+0.857	ENT FROID CL NO NAME ST							
		ROOSEVELT	ALL VEHICLES	0.024	690	713	716	17
75+0.881	LV FROID CL							
			ALL VEHICLES		611	631	619	3703
		ROOSEVELT	COMMERCIAL	5.978	100	125	92	551
			OUT OF STATE		61	48	37	225
81+0.860	JCT FAS 496 ROOSEVELT CO							
			ALL VEHICLES		741	787	748	4973
		ROOSEVELT	COMMERCIAL	6.647	121	155	111	741
			OUT OF STATE		74	60	45	303
88+0.489	ENT CULBERTSON CL NO NAME ST							
		ROOSEVELT	ALL VEHICLES	0.131		974	926	121
88+0.620	JCT FAP 1							

FAP 22

MILE POST	SECTION DESCRIPTION	COUNTY	TRAFFIC TYPE	SECTION LENGTH	*******ADT******* 72	73	74	VEH MILES
	COIN P00001 644+0.550-644+0.619							
88+0.690	JCT FAP 1 CLARK ST BROADWAY							
		ROOSEVELT	ALL VEHICLES	0.874		1500	1423	1244
89+0.524	LV CULBERTSON CL							
			ALL VEHICLES		661	649	610	1437
		ROOSEVELT	COMMERCIAL	2.355	134	153	156	368
			OUT OF STATE		47	33	27	64
91+0.986	ROOSEVELT CO LN RICHLAND CO							
			ALL VEHICLES		577	629	595	12500
		RICHLAND	COMMERCIAL	20.976	117	148	152	3200
			OUT OF STATE		41	32	26	562
112+0.961	JCT FAS 201 RICHLAND CO							
			ALL VEHICLES		1200	1286	1167	14054
		RICHLAND	COMMERCIAL	12.040	236	303	302	3640
			OUT OF STATE		86	66	45	548
125+0.000	ENT SIDNEY CL HOLLY ST							
		RICHLAND	ALL VEHICLES	0.726		3389	2854	2072
125+0.726	JCT FAS 488 SECOND ST NW							
		RICHLAND	ALL VEHICLES	0.313		5240	4412	1381
126+0.033	JCT FAP 20							

FAP 23

0+0.000	JCT FAP 2 MILES CITY MAIN ST							
		CUSTER	ALL VEHICLES	0.772		4286	4534	3500
1+0.135	LV MILES CITY CL ENT URBAN EXT							
			ALL VEHICLES		2031	2651	2802	1645
		CUSTER	COMMERCIAL	0.587	225	336	369	217
			OUT OF STATE		396	379	451	264
1+0.722	ENT MILES CITY CL							

MILE POST	SECTION DESCRIPTION	COUNTY	TRAFFIC TYPE	SECTION LENGTH	*******ADT******* 72	73	74	VEH MILES
1+0.722	ENT MILES CITY CL							
		CUSTER	ALL VEHICLES	0.250		1757	1717	429
1+0.972	LV MILES CITY CL ENT URBAN EXT							
			ALL VEHICLES		1494	1650	1454	202
		CUSTER	COMMERCIAL	0.139	248	209	191	26
			OUT OF STATE		195	293	234	32
2+0.111	LV MILES CITY URBAN EXT							
			ALL VEHICLES		1494	1650	1454	88
		CUSTER	COMMERCIAL	0.061	248	209	191	11
			OUT OF STATE		195	293	234	14
2+0.172	JCT I94 BROADUS INT							
			ALL VEHICLES		745	814	932	10142
		CUSTER	COMMERCIAL	10.875	123	187	157	1714
			OUT OF STATE		97	106	61	669
13+0.114	JCT FAS 332 CUSTER CO							
			ALL VEHICLES		400	372	370	13869
		CUSTER	COMMERCIAL	37.472	66	85	84	3148
			OUT OF STATE		52	48	65	2468
50+0.581	CUSTER CO LN POWDER RIVER CO							
			ALL VEHICLES		412	445	355	9166
		POWDER RIVER	COMMERCIAL	25.752	68	102	80	2080
			OUT OF STATE		54	58	63	1631
76+0.303	JCT FAP 37 POWDER RIVER CO							
			ALL VEHICLES		1121	1198	1148	3162
		POWDER RIVER	COMMERCIAL	2.754	233	275	310	853
			OUT OF STATE		219	157	234	645
79+0.084	JCT FAS 391 POWDER RIVER CO							
			ALL VEHICLES		2378	2275	2212	179
		POWDER RIVER	COMMERCIAL	0.081	494	546	597	48
			OUT OF STATE		466	404	451	36
79+0.165	ENT BROADUS CL HOLT ST							
		POWDER RIVER	ALL VEHICLES	0.568		1809	1886	1071
79+0.733	LV BROADUS CL							
			ALL VEHICLES		1346	1174	1334	1452
		POWDER RIVER	COMMERCIAL	1.089	282	291	368	401
			OUT OF STATE		378	267	293	319
80+0.818	JCT FAS 402 POWDER RIVER CO							

FAP 23

MILE POST	SECTION DESCRIPTION	COUNTY	TRAFFIC TYPE	SECTION LENGTH	*******ADT******* 72	73	74	VEH MILES
80+0.818	JCT FAS 402 POWDER RIVER CO							
			ALL VEHICLES		812	791	861	1974
		POWDER RIVER	COMMERCIAL	2.291	170	196	237	545
			OUT OF STATE		228	180	189	434
83+0.090	JCT FAP 54 POWDER RIVER CO							
			ALL VEHICLES		562	568	597	11056
		POWDER RIVER	COMMERCIAL	18.495	143	161	188	3493
			OUT OF STATE		180	148	154	2863
101+0.585	POWDER RIVER CO LN CARTER CO							
			ALL VEHICLES		610	592	590	251
		CARTER	COMMERCIAL	0.426	156	168	186	79
			OUT OF STATE		196	155	152	65
102+0.038	JCT FAS 544 CARTER COUNTY							
			ALL VEHICLES		604	585	544	4056
		CARTER	COMMERCIAL	7.451	154	166	172	1281
			OUT OF STATE		194	153	141	1050
109+0.473	JCT FAS 277 CARTER CO							
			ALL VEHICLES		655	636	626	17261
		CARTER	COMMERCIAL	27.530	167	180	198	5454
			OUT OF STATE		210	166	162	4470
137+C.000	JCT FAS 323 CARTER CO							
			ALL VEHICLES		662	642	643	192
		CARTER	COMMERCIAL	0.299	169	182	203	60
			OUT OF STATE		212	168	166	49
137+0.299	JCT FAS 492 CARTER CO							
			ALL VEHICLES		710	689	656	1684
		CARTER	COMMERCIAL	2.568	181	195	207	532
			OUT OF STATE		227	180	169	436
139+0.854	MONTANA WYOMING STATE LINE							

MILE POST	SECTION DESCRIPTION	COUNTY	TRAFFIC TYPE	SECTION LENGTH	*******ADT******* 72	73	74	VEH MILES
0+0.000	JCT I90 BONNER INT							
			ALL VEHICLES		1557	1706	1679	55009
		MISSOULA	COMMERCIAL	32.759	328	402	439	14412
			OUT OF STATE		216	215	157	5171
31+0.845	JCT FAS 209 MISSOULA CO							
			ALL VEHICLES		1199	1298	1181	4514
		MISSOULA	COMMERCIAL	3.823	262	306	285	1092
			OUT OF STATE		178	175	138	528
35+0.684	LV CLEARWATER SF MSLA CO LN POWELL							
			ALL VEHICLES		1136	1231	1169	10421
		POWELL	COMMERCIAL	8.908	248	290	283	2522
			OUT OF STATE		169	166	136	1219
44+0.555	JCT FAS 272 NEAR OVANDO POWELL CO							
			ALL VEHICLES		1072	1161	1103	12246
		POWELL	COMMERCIAL	11.098	234	274	267	2963
			OUT OF STATE		159	156	129	1432
55+0.670	JCT FAS 271 POWELL CO							
			ALL VEHICLES		1087	1153	1182	11595
		POWELL	COMMERCIAL	9.806	238	272	286	2806
			OUT OF STATE		161	155	138	1356
65+0.472	ENT LINCOLN SF LEWIS & CLARK CO LN							
			ALL VEHICLES		1282	1333	1395	8434
		LEWIS AND CLARK	COMMERCIAL	6.042	280	314	337	2041
			OUT OF STATE		191	180	163	986
71+0.492	LINCOLN NOT INCORP LEWIS & CLARK CO							
			ALL VEHICLES		1282	1299	1360	15604
		LEWIS AND CLARK	COMMERCIAL	11.470	228	228	257	2955
			OUT OF STATE		191	170	159	1825
82+0.978	JCT FAS 279 LEWIS & CLARK CO							
			ALL VEHICLES		930	1010	975	17009
		LEWIS AND CLARK	COMMERCIAL	17.446	168	181	174	3044
			OUT OF STATE		138	136	121	2126
100+0.420	JCT FAS 434 LEWIS & CLARK CO							
			ALL VEHICLES		981	1066	957	8261
		LEWIS AND CLARK	COMMERCIAL	8.628	177	191	171	1478
			OUT OF STATE		146	143	119	1032
109+0.052	JCT FAP 9 LEWIS & CLARK CO							

FAP 24

MILE POST	SECTION DESCRIPTION	COUNTY	TRAFFIC TYPE	SECTION LENGTH	*******ADT******* 72	73	74	VEH MILES
109+0.052	JCT FAP 9 LEWIS & CLARK CO							
			ALL VEHICLES		967	1051	919	7161
		LEWIS AND CLARK	COMMERCIAL	7.789	175	189	164	1281
			OUT OF STATE		144	141	114	895
116+0.833	LEWIS & CLARK CO LN CASCADE CO							
			ALL VEHICLES		1007	1093	971	10325
		CASCADE	COMMERCIAL	10.632	182	196	173	1847
			OUT OF STATE		150	147	121	1290
127+0.465	JCT AUGUSTA SPUR CASCADE CO							
			ALL VEHICLES		1527	1542	1631	20089
		CASCADE	COMMERCIAL	12.315	277	274	151	1868
			OUT OF STATE		142	143	194	2390
139+0.703	JCT FAP 3							
		AUGUSTA SPUR						
139+0.705	JCT FAP 24 CASCADE CO							
			ALL VEHICLES		298	309	314	1757
		CASCADE	COMMERCIAL	5.597	32	45	36	202
			OUT OF STATE		45	12	8	45
145+0.109	CASCADE CO LN LEWIS & CLARK CO							
			ALL VEHICLES		255	258	273	4232
		LEWIS AND CLARK	COMMERCIAL	15.456	27	37	31	486
			OUT OF STATE		38	10	7	110
160+0.555	JCT FAP 9 NEAR AUGUSTA							

FAP 25

0+0.000	JCT FAP 15 CIRCLE NO NAME ST							
		MCCONE	ALL VEHICLES	0.055	697	744	739	40
0+0.055	LV CIRCLE CL							

FAP 25

MILE POST	SECTION DESCRIPTION	COUNTY	TRAFFIC TYPE	SECTION LENGTH	*******ADT******* 72	73	74	VEH MILES
0+0.055	LV CIRCLE CL							
			ALL VEHICLES		577	632	593	14087
		MCCONE	COMMERCIAL	23.747	117	141	134	3197
			OUT OF STATE		40	34	34	831
23+0.919	JCT FAS 254 MCCONE CO							
			ALL VEHICLES		539	567	546	5721
		MCCONE	COMMERCIAL	10.464	110	127	124	1298
			OUT OF STATE		38	30	32	337
34+0.357	JCT FAS 201 MCCONE CO							
			ALL VEHICLES		588	615	625	7382
		MCCONE	COMMERCIAL	11.807	119	139	146	1727
			OUT OF STATE		40	33	35	413
46+0.191	JCT FAS 528 MCCONE CO							
			ALL VEHICLES		897	935	952	293
		MCCONE	COMMERCIAL	0.308	182	212	222	68
			OUT OF STATE		61	51	53	16
46+0.499	FT PECK IR MCCONE CO LN ROOSEVELT							
			ALL VEHICLES		893	931	948	390
		ROOSEVELT	COMMERCIAL	0.412	181	211	221	91
			OUT OF STATE		61	51	53	21
46+0.911	JCT FAP 32 ROOSEVELT CO							
			ALL VEHICLES		926	967	954	5223
		ROOSEVELT	COMMERCIAL	5.474	188	219	223	1222
			OUT OF STATE		63	53	53	292
52+0.376	ENT WOLF POINT CL MAIN ST							
		ROOSEVELT	ALL VEHICLES	0.489		6089	6136	3000
52+0.865	JCT FAP 1							

FAP 26

MILE POST	SECTION DESCRIPTION	COUNTY	TRAFFIC TYPE	SECTION LENGTH	*******ADT******* 72	73	74	VEH MILES
0+0.000	JCT FAP 20 51 NEAR SIDNEY							
			ALL VEHICLES		744	768	823	1574
		RICHLAND	COMMERCIAL	1.912	75	93	89	171
			OUT OF STATE		37	48	40	77
1+0.985	JCT FAS 261 RICHLAND CO							
			ALL VEHICLES		234	242	264	1483
		RICHLAND	COMMERCIAL	5.621	23	29	28	161
			OUT OF STATE		11	15	12	72
7+0.597	MONTANA N DAKOTA STATE LINE							

FAP 27

MILE POST	SECTION DESCRIPTION	COUNTY	TRAFFIC TYPE	SECTION LENGTH	*******ADT******* 72	73	74	VEH MILES
0+0.000	JCT FAS 323 EKALAKA NO NAME ST							
		CARTER	ALL VEHICLES	0.355		374	418	148
0+0.355	LV EKALAKA CL							
			ALL VEHICLES		359	362	373	1122
		CARTER	COMMERCIAL	3.004	75	58	65	197
			OUT OF STATE		16	18	20	60
3+0.360	JCT FAS 292 CARTER CO							
			ALL VEHICLES		276	294	307	2680
		CARTER	COMMERCIAL	8.716	62	47	62	544
			OUT OF STATE		13	13	16	147
12+0.063	CARTER CO LN FALLON CO							
			ALL VEHICLES		276	293	296	320
		FALLON	COMMERCIAL	1.079	62	47	60	65
			OUT OF STATE		13	13	16	17
13+0.142	JCT FAS 546 FALLON CO							
			ALL VEHICLES		300	318	329	3080
		FALLON	COMMERCIAL	9.363	67	51	66	625
			OUT OF STATE		14	14	18	169
22+0.502	JCT FAS 494 FALLON CO							

MILE POST	SECTION DESCRIPTION	COUNTY	TRAFFIC TYPE	SECTION LENGTH	*******ADT******* 72	73	74	VEH MILES
22+0.502	JCT FAS 494 FALLON CO							
			ALL VEHICLES		327	347	366	2420
		FALLON	COMMERCIAL	6.612	73	56	74	491
			OUT OF STATE		16	15	20	133
29+0.146	JCT FAS 322 FALLON CO							
			ALL VEHICLES		562	631	605	3336
		FALLON	COMMERCIAL	5.510	126	102	122	677
			OUT OF STATE		27	28	33	183
34+0.643	ENT BAKER CL LAKE ST							
		FALLON	ALL VEHICLES	0.810		1648	1650	1337
35+0.445	JCT FAP 2 MAIN ST							
		FALLON	ALL VEHICLES	0.310			2632	815
35+0.755	LV BAKER CL							
			ALL VEHICLES		1161	1733	1613	1174
		FALLON	COMMERCIAL	0.728	261	329	243	177
			OUT OF STATE		90	124	138	101
36+0.527	JCT FAS 493 FALLON CO							
			ALL VEHICLES		539	536	472	6222
		FALLON	COMMERCIAL	13.176	121	101	71	939
			OUT OF STATE		42	38	40	535
49+0.714	JCT FAS 336 FALLON CO							
			ALL VEHICLES		364	361	337	1686
		FALLON	COMMERCIAL	5.005	82	68	50	254
			OUT OF STATE		28	26	28	145
54+0.746	FALLON CO LN WIBAUX CO							
			ALL VEHICLES		360	357	333	334
		WIBAUX	COMMERCIAL	1.005	81	67	50	50
			OUT OF STATE		28	25	28	28
55+0.758	JCT FAS 413 WIBAUX CO							
			ALL VEHICLES		378	376	371	5204
		WIBAUX	COMMERCIAL	13.993	85	71	56	785
			OUT OF STATE		29	27	31	447
69+0.739	JCT FAS 413 WIBAUX CO							
			ALL VEHICLES		523	519	498	4679
		WIBAUX	COMMERCIAL	9.385	117	98	75	706
			OUT OF STATE		40	37	42	402
79+0.102	ENT WIBAUX CL WIBAUX ST							

FAP 27

MILE POST	SECTION DESCRIPTION	COUNTY	TRAFFIC TYPE	SECTION LENGTH	ADT 72	ADT 73	ADT 74	VEH MILES
79+0.102	ENT WIBAUX CL WIBAUX ST							
		WIBAUX	ALL VEHICLES	0.975		1568	1578	1538
80+0.077	JCT FAP 15							

FAP 28

MILE POST	SECTION DESCRIPTION	COUNTY	TRAFFIC TYPE	SECTION LENGTH	ADT 72	ADT 73	ADT 74	VEH MILES
0+0.000	YELLOWSTONE PARK EDRY BEG FH 59							
			ALL VEHICLES		295	295	241	2101
		PARK	COMMERCIAL	8.703	23	20	11	96
			OUT OF STATE		147	141	108	945
8+0.706	MONT WYO LN OUT OF STATE							
			ALL VEHICLES		310	310	306	10866
			COMMERCIAL	35.512	24	22	14	499
			OUT OF STATE		155	148	137	4890
45+0.000	WYO LN COOKE CITY HWY CARBON CO							
			ALL VEHICLES		464	561	440	10310
		CARBON	COMMERCIAL	23.394	36	39	20	474
			OUT OF STATE		127	135	111	2603
68+0.346	JCT FAS 477 ENT RED LODGE CL NO ST							
		CARBON	ALL VEHICLES	0.227	1065	1186	1171	265
68+0.573	LV RED LODGE CL							
			ALL VEHICLES		1065	1186	1171	101
		CARBON	COMMERCIAL	0.087	83	84	53	4
			OUT OF STATE		226	225	218	19
68+0.660	JCT FAS 308 END FH 59 CARBON CO							
			ALL VEHICLES		1445	1583	1536	46
		CARBON	COMMERCIAL	0.030	112	112	70	2
			OUT OF STATE		307	300	287	8
68+0.690	ENT RED LODGE CL DALY AVE							
		CARBON	ALL VEHICLES	1.450			2881	4178
70+0.185	JCT FAS 307 VILLARD AVE							

FAP 28

MILE POST	SECTION DESCRIPTION	COUNTY	TRAFFIC TYPE	SECTION LENGTH	*******ADT******* 72	73	74	VEH MILES
70+0.185	JCT FAS 307 VILLARD AVE							
		CARBON	ALL VEHICLES	0.126			1363	171
70+0.311	LV RED LODGE CL							
			ALL VEHICLES		1109	1147	1148	28221
		CARBON	COMMERCIAL	24.583	94	116	128	3169
			OUT OF STATE		196	167	158	3891
94+0.896	JCT FAS 421							
			ALL VEHICLES		1491	1460	1461	720
		CARBON	COMMERCIAL	0.493	126	148	185	91
			OUT OF STATE		263	213	185	91
95+0.389	ENT JOLIET CL							
		CARBON	ALL VEHICLES	1.049			1734	1819
96+0.673	LV JOLIET CL							
			ALL VEHICLES		1454	1627	1553	8187
		CARBON	COMMERCIAL	5.272	123	166	197	1039
			OUT OF STATE		257	237	197	1039
101+0.708	JCT FAP 4							

FAP 29

0+0.000	JCT FAP 13 ENNIS NO NAME ST MAIN ST							
		MADISON	ALL VEHICLES	0.245			1046	256
0+0.245	LV ENNIS CL							
			ALL VEHICLES		579	611	566	7253
		MADISON	COMMERCIAL	12.803	48	50	44	565
			OUT OF STATE		141	134	81	1037
13+0.053	ENT VIRGINIA CITY CL NO NAME ST							
		MADISON	ALL VEHICLES	1.767			746	1318
14+0.827	LV VIRGINIA CITY CL							
			ALL VEHICLES		675	715	671	5657
		MADISON	COMMERCIAL	8.431	54	59	52	441
			OUT OF STATE		161	157	95	809
23+0.232	JCT FAS 357 MADISON CO							

MILE POST	SECTION DESCRIPTION	COUNTY	TRAFFIC TYPE	SECTION LENGTH	*******ADT******* 72	73	74	VEH MILES
23+0.232	JCT FAS 357 MADISON CO							
			ALL VEHICLES		771	808	765	7552
		MADISON	COMMERCIAL	9.869	60	67	59	589
			OUT OF STATE		180	177	109	1080
33+0.097	ENT SHERIDAN CL MAIN ST							
		MADISON	ALL VEHICLES	1.104			1451	1602
34+0.188	LV SHERIDAN CL							
			ALL VEHICLES		971	994	944	7583
		MADISON	COMMERCIAL	8.029	75	82	73	591
			OUT OF STATE		227	218	135	1084
42+0.237	ENT TWIN BRIDGES CL NO NAME ST							
		MADISON	ALL VEHICLES	0.215			1357	291
42+0.452	BEG 4LN MAIN ST							
		MADISON	ALL VEHICLES	0.392			1939	760
42+0.844	JCT FAP 49 MAIN ST							
		MADISON	ALL VEHICLES	0.408			1791	731
43+0.258	TWIN BRIDGES CL END 4LN							
			ALL VEHICLES		1048	1088	1048	10368
		MADISON	COMMERCIAL	9.884	170	194	231	2291
			OUT OF STATE		260	217	159	1575
53+0.156	JCT FAS 422 MADISON CO							
			ALL VEHICLES		1013	1051	1049	4305
		MADISON	COMMERCIAL	4.104	165	188	231	951
			OUT OF STATE		251	210	159	654
57+0.250	JCT FAS 401 MADISON CO							
			ALL VEHICLES		362	301	316	364
		MADISON	COMMERCIAL	1.155	57	40	37	43
			OUT OF STATE		75	45	36	41
58+0.396	MADISON CO LN SILVER BOW CO							
			ALL VEHICLES		362	301	316	470
		SILVER BOW	COMMERCIAL	1.488	57	40	37	55
			OUT OF STATE		75	45	36	53
59+0.892	SILVER BOW CO LN JEFFERSON CO							
			ALL VEHICLES		325	306	304	1760
		JEFFERSON	COMMERCIAL	5.791	51	40	36	209
			OUT OF STATE		68	45	34	200
66+0.000	JCT FORMER US 10							

FAP 29

MILE POST	SECTION DESCRIPTION	COUNTY	TRAFFIC TYPE	SECTION LENGTH	*******ADT******* 72	73	74	VEH MILES
66+0.000	JCT FORMER US 10							
			ALL VEHICLES		378	382	419	3789
		JEFFERSON	COMMERCIAL	9.043	17	14	49	450
			OUT OF STATE		70	65	47	432
75+0.032	JEFFERSON CO LN SILVER BOW CO							
			ALL VEHICLES		627	635	652	3364
		SILVER BOW	COMMERCIAL	5.160	25	24	77	400
			OUT OF STATE		116	107	74	383
80+0.192	JCT FAS 375							
			ALL VEHICLES		933	942	1320	4331
		SILVER BOW	COMMERCIAL	3.280	36	36	157	515
			OUT OF STATE		173	160	150	493
83+0.477	JCT FAS 393 & FAU 1803							
		****NON EXISTENT****		2.500				
85+0.977	JCT FAU 1814 ENT BUTTE CL							
		SILVER BOW	ALL VEHICLES	0.700			589	412
86+0.677	JCT FAS 440							
		SILVER BOW	ALL VEHICLES	0.600			1805	1083
87+0.277	JCT FAU 1805							
		SILVER BOW	ALL VEHICLES	0.122			5890	718
87+0.399	JCT I15 & 90 MONTANA ST INT							
		SILVER BOW	ALL VEHICLES	0.389			8990	3497
87+0.788	JCT FAU 1806							
		SILVER BOW	ALL VEHICLES	0.403			13535	5454
88+0.191	JCT FAP 3 IN BUTTE							

FAP 30

MILE POST	SECTION DESCRIPTION	COUNTY	TRAFFIC TYPE	SECTION LENGTH	*******ADT******* 72	73	74	VEH MILES
0+0.000	JCT FAP 22 SHERIDAN CO							
			ALL VEHICLES		427	398	370	4977
		SHERIDAN	COMMERCIAL	13.418	49	57	33	447
			OUT OF STATE		19	24	17	228
13+0.380	JCT FAS 349 SHERIDAN CO							
			ALL VEHICLES		277	264	242	1751
		SHERIDAN	COMMERCIAL	7.221	32	38	21	157
			OUT OF STATE		12	16	11	80
20+0.630	JCT FAS 516 SHERIDAN CO							
			ALL VEHICLES		442	422	383	1057
		SHERIDAN	COMMERCIAL	2.757	51	61	34	95
			OUT OF STATE		20	26	17	48
23+0.396	ENT WESTBY CL NO NAME ST							
		SHERIDAN	ALL VEHICLES	0.817	471	449	412	336
24+0.222	MCNTANA N DAKOTA STATE LINE							

FAP 32

0+0.000	JCT FAP 25 FT PECK IR ROOSEVELT CO							
			ALL VEHICLES		246	249	349	1317
		ROOSEVELT	COMMERCIAL	3.765	64	78	104	395
			OUT OF STATE		16	10	11	43
3+0.751	JCT FAP 1 ROOSEVELT CO							
			ALL VEHICLES		366	391	406	5266
		ROOSEVELT	COMMERCIAL	12.951	95	122	121	1579
			OUT OF STATE		24	16	13	173
16+0.719	JCT FAS 250 ROOSEVELT CO							
			ALL VEHICLES		275	290	293	5425
		ROOSEVELT	COMMERCIAL	18.502	71	91	87	1627
			OUT OF STATE		18	11	9	179
35+0.227	ROOSEVELT CO LN DANIELS CO							

FAP 32

MILE POST	SECTION DESCRIPTION	COUNTY	TRAFFIC TYPE	SECTION LENGTH	*******ADT******* 72	73	74	VEH MILES
35+0.227	ROOSEVELT CO LN DANIELS CO							
			ALL VEHICLES		319	338	336	5238
		DANIELS	COMMERCIAL	15.564	83	106	100	1571
			OUT OF STATE		21	13	11	172
50+0.788	ENT SCOBEY CL MAIN ST							
		DANIELS	ALL VEHICLES	0.529		2159	2175	1151
51+0.317	JCT FAP 22 MAIN ST							
		DANIELS	ALL VEHICLES	0.204		2007	2027	413
51+0.521	JCT FAS 248 MAIN ST							
		DANIELS	ALL VEHICLES	0.216		370	345	74
51+0.737	LV SCOBEY CL							
			ALL VEHICLES		123	125	129	1818
		DANIELS	COMMERCIAL	14.075	32	39	38	545
			OUT OF STATE		8	5	4	60
65+0.820	MONT CANADIAN BOUNDARY LINE							

FAP 33

MILE POST	SECTION DESCRIPTION	COUNTY	TRAFFIC TYPE	SECTION LENGTH	*******ADT******* 72	73	74	VEH MILES
0+0.000	JCT FAP 1 LIBBY FH 57							
		LINCOLN	ALL VEHICLES	0.658		5331	5299	3487
0+0.658	LV LIBBY CL							
			ALL VEHICLES		3300	2965	3432	1029
		LINCOLN	COMMERCIAL	0.300	224	216	243	73
			OUT OF STATE		119	106	116	35
0+0.958	JCT FAS 506 LINCOLN CO							
			ALL VEHICLES		1884	1772	1326	16693
		LINCOLN	COMMERCIAL	12.580	137	129	99	1251
			OUT OF STATE		75	63	51	651
13+0.571	JCT KOOCANUSA DAM ROAD							
			ALL VEHICLES		516	466	289	15484
		LINCOLN	COMMERCIAL	53.452	42	65	44	2369
			OUT OF STATE		22	21	10	557
66+0.897	JCT FAP 5 N OF EUREKA							

FAP 35

MILE POST	SECTION DESCRIPTION	COUNTY	TRAFFIC TYPE	SECTION LENGTH	*******ADT******* 72	73	74	VEH MILES
0+0.000	JCT FAP 7 NEAR HAMILTON RAVALLI							
			ALL VEHICLES		839	893	903	623
		RAVALLI	COMMERCIAL	0.690	140	180	121	83
			OUT OF STATE		59	42	51	35
0+0.690	JCT FAS 501 RAVALLI CO							
			ALL VEHICLES		429	484	527	1062
		RAVALLI	COMMERCIAL	2.015	72	97	70	142
			OUT OF STATE		30	22	30	60
2+0.727	JCT FAS 388 RAVALLI CO							
			ALL VEHICLES		189	246	201	1152
		RAVALLI	COMMERCIAL	5.708	31	49	27	154
			OUT OF STATE		13	11	11	65
8+0.427	ENT BITTERROOT NF BEG FH 16							
			ALL VEHICLES		79	112	86	1510
		RAVALLI	COMMERCIAL	17.464	13	22	11	202
			OUT OF STATE		5	4	4	86
25+0.875	LV BITTERROOT NF ENT DEER LODGE NF							
			ALL VEHICLES		116	109	112	3153
		GRANITE	COMMERCIAL	27.971	19	22	15	422
			OUT OF STATE		8	4	6	179
53+0.848	JCT FAP 19							

FAP 36

0+0.000	JCT FAP 6 NEAR PLAINS SANDERS CO							
			ALL VEHICLES		473	453	452	7394
		SANDERS	COMMERCIAL	16.351	77	51	52	850
			OUT OF STATE		53	59	58	961
16+0.365	JCT FAS 382 SANDERS CO							
			ALL VEHICLES		704	711	696	1832
		SANDERS	COMMERCIAL	2.632	99	80	80	210
			OUT OF STATE		83	93	90	238
18+0.961	JCT HOT SPRINGS SPUR SANDERS CO							

MILE POST	SECTION DESCRIPTION	COUNTY	TRAFFIC TYPE	SECTION LENGTH	*******ADT******* 72	73	74	VEH MILES
18+0.961	JCT HOT SPRINGS SPUR SANDERS CO							
			ALL VEHICLES		536	546	586	7132
		SANDERS	COMMERCIAL	12.160	75	144	99	1212
			OUT OF STATE		63	50	69	848
31+0.138	SANDERS CO LN LAKE CO							
			ALL VEHICLES		397	426	494	252
		LAKE	COMMERCIAL	0.511	55	112	83	42
			OUT OF STATE		47	39	58	30
31+0.649	LAKE CO LN FLATHEAD CO							
			ALL VEHICLES		391	420	498	4259
		FLATHEAD	COMMERCIAL	8.544	55	111	84	724
			OUT OF STATE		46	38	59	506
40+0.186	FLATHEAD CO LN LAKE CO							
			ALL VEHICLES		429	461	507	3310
		LAKE	COMMERCIAL	6.524	60	122	86	562
			OUT OF STATE		51	42	60	393
46+0.739	JCT FAP 5							
	HOT SPRINGS SPUR							
46+0.741	JCT FAP 36 SANDERS CO							
			ALL VEHICLES		961	900	890	1553
		SANDERS	COMMERCIAL	1.746	135	170	151	264
			OUT OF STATE		114	100	105	184
47+0.760	ENT HOT SPRINGS CL NO NAME ST							
		SANDERS	ALL VEHICLES	0.247			890	219
47+1.007	END HOT SPRINGS SPUR							

FAP 37

MILE POST	SECTION DESCRIPTION	COUNTY	TRAFFIC TYPE	SECTION LENGTH	*******ADT******* 72	73	74	VEH MILES
0+0.000	JCT I 90 CUSTER BATTLEFIELD							
			ALL VEHICLES		1562	1680	1164	599
		BIG HORN	COMMERCIAL	0.515	359	428	355	182
			OUT OF STATE		382	369	253	130
0+0.515	JCT FAS 342 BIG HORN CO							
			ALL VEHICLES		766	860	778	19221
		BIG HORN	COMMERCIAL	24.689	176	219	237	5862
			OUT OF STATE		187	189	169	4190
25+0.211	BUSBY NOT INCORPORATED BIG HORN CO							
			ALL VEHICLES		854	927	914	12332
		BIG HORN	COMMERCIAL	13.481	196	236	279	3761
			OUT OF STATE		209	204	199	2688
38+0.689	BEG CONN BIG HORN CO LN ROSEBUD CO							
			ALL VEHICLES		962	985	945	3177
		ROSEBUD	COMMERCIAL	3.361	221	251	288	969
			OUT OF STATE		235	216	206	692
42+0.060	LAME DEER NOT INC ROSEBUD CO							
			ALL VEHICLES		758	777	832	16891
		ROSEBUD	COMMERCIAL	20.280	174	198	254	5151
			OUT OF STATE		185	171	181	3682
62+0.327	ASHLAND NOT INC BEG FH 53							
			ALL VEHICLES		626	641	722	1420
		ROSEBUD	COMMERCIAL	1.967	143	163	220	433
			OUT OF STATE		153	141	157	309
64+0.304	ROSEBUD CO LN POWDER RIVER CO							
			ALL VEHICLES		625	641	721	1376
		POWDER RIVER	COMMERCIAL	1.906	143	163	220	419
			OUT OF STATE		153	141	157	299
66+0.211	JCT FAS 484 POWDER RIVER CO							
			ALL VEHICLES		479	491	454	17023
		POWDER RIVER	COMMERCIAL	37.419	110	125	138	5192
			OUT OF STATE		117	108	99	3711
103+0.601	JCT FAP 23							

FAP 38

MILE POST	SECTION DESCRIPTION	COUNTY	TRAFFIC TYPE	SECTION LENGTH	*******ADT******* 72	73	74	VEH MILES
0+0.000	JCT FAP 5 S OF WHITEFISH FLATHEAD							
			ALL VEHICLES		2234	2529	2143	9680
		FLATHEAD	COMMERCIAL	4.516	230	263	173	784
			OUT OF STATE		98	136	98	445
4+0.514	JCT FAS 206 FLATHEAD CO							
			ALL VEHICLES		4391	4791	4694	8970
		FLATHEAD	COMMERCIAL	1.911	452	498	516	986
			OUT OF STATE		193	258	211	403
6+0.405	ENT COLUMBIA FALLS CL NINTH ST							
		FLATHEAD	ALL VEHICLES	0.852		6412	6606	5628
7+0.257	JCT FAS 486 NINTH ST							
		FLATHEAD	ALL VEHICLES	0.130		3655	3687	479
7+0.387	LV COLUMBIA FALLS CL							
			ALL VEHICLES		2777	3030	2964	4431
		FLATHEAD	COMMERCIAL	1.495	255	290	326	487
			OUT OF STATE		141	169	133	199
9+0.002	JCT FAP 1							

FAP 42

0+0.000	JCT FAP 15 GARFIELD CO							
			ALL VEHICLES		117	118	131	260
		GARFIELD	COMMERCIAL	1.990	17	24	35	71
			OUT OF STATE		10	11	8	16
1+0.983	GARFIELD CO LN MCCONE CO							
			ALL VEHICLES		126	127	130	7076
		MCCONE	COMMERCIAL	54.262	18	26	31	1685
			OUT OF STATE		11	12	8	475
56+0.288	MCCONE CO LN VALLEY CO FT PECK DAM							
			ALL VEHICLES		150	163	131	301
		VALLEY	COMMERCIAL	2.293	21	34	13	31
			OUT OF STATE		14	15	10	24
58+0.581	JCT FAS 249 VALLEY CO							

FAP 42

MILE POST	SECTION DESCRIPTION	COUNTY	TRAFFIC TYPE	SECTION LENGTH	*******ADT******* 72	73	74	VEH MILES
58+0.581	JCT FAS 249 VALLEY CO							
			ALL VEHICLES		635	649	612	8980
		VALLEY	COMMERCIAL	14.668	43	40	51	754
			OUT OF STATE		127	97	24	359
73+0.246	JCT FAS 247 VALLEY CO							
			ALL VEHICLES		1318	1290	1297	2819
		VALLEY	COMMERCIAL	2.174	90	79	108	236
			OUT OF STATE		263	193	51	112
75+0.417	ENT GLASGOW CL FIRST AVE S							
		VALLEY	ALL VEHICLES	0.606		2477	2487	1507
76+0.024	JCT FAS 246 S SIXTH ST							
		VALLEY	ALL VEHICLES	0.120		6870	6880	825
76+0.144	JCT FAP 1							

FAP 43

0+0.000	JCT FAP 15 LEWISTOWN FIRST AVE							
		FERGUS	ALL VEHICLES	0.312		6270	6270	1956
0+0.312	JCT SPUR FAP 15 FIRST AVE							
		FERGUS	ALL VEHICLES	0.210		2902	2919	613
0+0.522	LV LEWISTOWN CL URBAN EXT							
			ALL VEHICLES		2087	2154	2170	4880
		FERGUS	COMMERCIAL	2.248	288	280	297	668
			OUT OF STATE		93	49	71	161
2+0.766	JCT FAS 505 FERGUS CO							
			ALL VEHICLES		1140	1182	1232	8286
		FERGUS	COMMERCIAL	6.721	157	153	168	1135
			OUT OF STATE		51	27	40	273
9+0.491	JCT FAS 235 FERGUS CO							
			ALL VEHICLES		676	692	747	3988
		FERGUS	COMMERCIAL	5.335	95	90	103	550
			OUT OF STATE		30	15	29	159
14+0.838	JCT FAS 236 FERGUS CO							

FAP 43

MILE POST	SECTION DESCRIPTION	COUNTY	TRAFFIC TYPE	SECTION LENGTH	*******ADT******* 72	73	74	VEH MILES
14+0.838	JCT FAS 236 FERGUS CO							
			ALL VEHICLES		283	301	299	6107
		FERGUS	COMMERCIAL	20.426	40	39	41	842
			OUT OF STATE		12	6	11	244
35+0.280	ROY NOT INCORP FERGUS CO							
			ALL VEHICLES		277	297	324	2453
		FERGUS	COMMERCIAL	7.565	39	38	44	338
			OUT OF STATE		12	6	12	98
42+0.864	JCT FAP 16							

FAP 45

0+0.000	JCT I 90 BIG TIMBER FIRST AVE							
		SWEET GRASS		0.536				
0+0.536	LV BIG TIMBER CL							
			ALL VEHICLES		1026	1020	1071	1008
		SWEET GRASS	COMMERCIAL	0.942	119	147	140	132
			OUT OF STATE		109	99	76	71
1+0.459	JCT FAS 478 SWEET GRASS CO							
			ALL VEHICLES		992	950	893	1124
		SWEET GRASS	COMMERCIAL	1.259	115	137	116	147
			OUT OF STATE		106	93	63	79
2+0.759	JCT FAS 479 SWEET GRASS CO							
			ALL VEHICLES		427	436	425	6920
		SWEET GRASS	COMMERCIAL	16.249	54	63	59	961
			OUT OF STATE		55	42	36	595
18+0.984	JCT FAS 479 SWEET GRASS CO							
			ALL VEHICLES		389	379	369	379
		SWEET GRASS	COMMERCIAL	1.027	49	55	51	52
			OUT OF STATE		50	37	31	32
20+0.019	JCT FAS 371 SWEETGRASS CO							

FAP 45

MILE POST	SECTION DESCRIPTION	COUNTY	TRAFFIC TYPE	SECTION LENGTH	ADT 72	ADT 73	ADT 74	VEH MILES
20+0.019	JCT FAS 371 SWEETGRASS CO							
			ALL VEHICLES		264	267	262	2162
		SWEET GRASS	COMMERCIAL	8.253	33	38	36	300
			OUT OF STATE		34	26	22	185
28+0.273	SWEET GRASS CO LN WHEATLAND CO							
			ALL VEHICLES		335	363	342	5348
		WHEATLAND	COMMERCIAL	15.602	42	52	47	743
			OUT OF STATE		43	35	29	459
43+0.874	ENT HARLOWTON CL HEMLOCK AVE NW							
		WHEATLAND	ALL VEHICLES	0.068		798	764	51
43+0.942	JCT FAP 14							
	COIN P00014 099+0.450-100+0.898							
45+0.329	JCT FAP 14 WHEATLAND CO							
			ALL VEHICLES		696	713	766	13433
		WHEATLAND	COMMERCIAL	17.516	165	148	159	2794
			OUT OF STATE		78	74	72	1262
62+0.860	ENT JUDITH GAP CL HIGH ST							
		WHEATLAND	ALL VEHICLES	0.282			918	258
63+0.120	JCT FAS 428 HIGH ST							
		WHEATLAND	ALL VEHICLES	0.343			918	314
63+0.463	LV JUDITH GAP CL							
			ALL VEHICLES		864	885	906	664
		WHEATLAND	COMMERCIAL	0.733	205	184	188	138
			OUT OF STATE		97	92	85	62
64+0.218	WHEATLAND CO LN FERGUS CO							
			ALL VEHICLES		807	808	876	2631
		FERGUS	COMMERCIAL	3.002	192	168	182	547
			OUT OF STATE		91	84	82	247
67+0.221	FERGUS CO LN JUDITH BASIN CO							
			ALL VEHICLES		735	734	848	575
		JUDITH BASIN	COMMERCIAL	0.678	174	152	176	119
			OUT OF STATE		83	77	79	54
67+0.899	JUDITH BASIN CO LN FERGUS CO							

FAP 45

MILE POST	SECTION DESCRIPTION	COUNTY	TRAFFIC TYPE	SECTION LENGTH	*******ADT******* 72	73	74	VEH MILES
67+0.899	JUDITH BASIN CO LN FERGUS CO							
			ALL VEHICLES		720	736	850	1637
		FERGUS	COMMERCIAL	1.926	171	153	176	340
			OUT OF STATE		81	77	79	153
69+0.837	FERGUS CO LN JUDITH BASIN CO							
			ALL VEHICLES		725	741	862	501
		JUDITH BASIN	COMMERCIAL	0.581	172	154	179	104
			OUT OF STATE		81	77	81	47
70+0.433	JUDITH BASIN CO LN FERGUS CO							
			ALL VEHICLES		744	761	806	6484
		FERGUS	COMMERCIAL	8.038	177	158	167	1348
			OUT OF STATE		84	79	75	609
78+0.456	FERGUS CO LN JUDITH BASIN CO							
			ALL VEHICLES		760	766	761	2206
		JUDITH BASIN	COMMERCIAL	2.897	180	159	158	458
			OUT OF STATE		85	80	71	207
81+0.345	JUDITH BASIN CO LN FERGUS CO							
			ALL VEHICLES		836	830	861	2785
		FERGUS	COMMERCIAL	3.235	198	172	179	579
			OUT OF STATE		94	87	80	261
84+0.585	JCT FAP 15							

FAP 46

0+0.000	JCT FAP 7 FH 20 BITTERROOT NF							
			ALL VEHICLES		199	170	279	29
		RAVALLI	COMMERCIAL	0.105	22	20	27	2
			OUT OF STATE		21	14	22	2
0+0.105	MONT IDAHO LN OUT OF STATE							
			ALL VEHICLES		199	170	279	285
			COMMERCIAL	1.022	22	20	27	27
			OUT OF STATE		21	14	22	23
1+0.166	IDAHO LN BEAVERHEAD NF							

FAP 46

MILE POST	SECTION DESCRIPTION	COUNTY	TRAFFIC TYPE	SECTION LENGTH	*******ADT******* 72	73	74	VEH MILES
1+0.166	IDAHO LN BEAVERHEAD NF							
			ALL VEHICLES		222	205	314	7944
		BEAVERHEAD	COMMERCIAL	25.238	25	24	30	778
			OUT OF STATE		23	17	25	651
26+0.350	JCT FAS 278 WISDOM NOT INC							
			ALL VEHICLES		219	200	252	3918
		BEAVERHEAD	COMMERCIAL	15.505	25	24	24	384
			OUT OF STATE		23	17	20	321
41+0.858	BEAVERHEAD CO LN DEER LODGE CO							
			ALL VEHICLES		196	184	223	2086
		DEER LODGE	COMMERCIAL	9.356	22	22	21	204
			OUT OF STATE		21	15	18	171
51+0.307	DEER LODGE CO LN BEAVERHEAD CO							
			ALL VEHICLES		199	178	223	19
		BEAVERHEAD	COMMERCIAL	0.089	22	21	21	1
			OUT OF STATE		21	15	18	1
51+0.396	BEAVERHEAD CO LN DEER LODGE CO							
			ALL VEHICLES		219	210	295	908
		DEER LODGE	COMMERCIAL	3.076	25	25	28	88
			OUT OF STATE		23	18	24	74
54+0.471	JCT FAS 274 DEER LODGE CO							
			ALL VEHICLES		199	201	253	632
		DEER LODGE	COMMERCIAL	2.501	22	24	24	62
			OUT OF STATE		21	17	20	51
56+0.960	DEER LODGE CO LN SILVER BOW CO							
			ALL VEHICLES		213	202	218	230
		SILVER BOW	COMMERCIAL	1.055	24	24	21	22
			OUT OF STATE		23	17	17	18
58+0.032	SILVER BOW CO LN BEAVERHEAD CO							
			ALL VEHICLES		337	352	434	7310
		BEAVERHEAD	COMMERCIAL	16.834	38	42	42	716
			OUT OF STATE		36	30	35	599
75+0.066	BEAVERHEAD CO LN SILVER BOW CO							
			ALL VEHICLES		477	442	477	949
		SILVER BOW	COMMERCIAL	1.990	54	53	46	93
			OUT OF STATE		51	38	39	77
77+0.192	JCT I 15							

FAP 46

MILE POST	SECTION DESCRIPTION	COUNTY	TRAFFIC TYPE	SECTION LENGTH	*******ADT******* 72	73	74	VEH MILES
77+0.192	JCT I 15							
		****NON EXISTENT****		0.710				
77+0.902	FUTURE JCT I 15 NEAR DIVIDE							

FAP 47

0+0.000	JCT FAP 19 E OF ANACONDA							
			ALL VEHICLES		1855	1916	2020	448
		DEER LODGE	COMMERCIAL	0.222	107	228	258	57
			OUT OF STATE		40	30	40	8
0+0.222	JCT FAS 273 DEER LODGE CO							
			ALL VEHICLES		1129	1166	1038	5992
		DEER LODGE	COMMERCIAL	5.770	65	138	132	766
			OUT OF STATE		24	18	20	119
5+0.988	JCT I 90							

FAP 48

0+0.000	JCT I 90 E HARDIN INT							
			ALL VEHICLES		3018	3093	3402	4038
		BIG HORN	COMMERCIAL	1.187	368	513	615	730
			OUT OF STATE		763	751	745	884
0+1.187	ENT HARDIN CL							
		BIG HORN	ALL VEHICLES	0.555		3349	3428	1902
0+1.742	BEG NONEXISTENT NO NAME ST							

FAP 48

MILE POST	SECTION DESCRIPTION	COUNTY	TRAFFIC TYPE	SECTION LENGTH	*******ADT******* 72	73	74	VEH MILES
0+1.742	BEG NONEXISTENT NO NAME ST							
		****NON EXISTENT****		0.164				
0+1.906	LV HARDIN CL							
		****NON EXISTENT****		0.492				
0+2.398	ENT HARDIN CL NO NAME ST							
		****NON EXISTENT****		0.058				
0+2.456	JCT PTW OF FAP 48 CRAWFORD AVE							
			ALL VEHICLES		2176	2820	2800	795
		BIG HORN	COMMERCIAL	0.284	339	549	565	160
			OUT OF STATE		583	645	476	135
1+0.060	JCT I 90 W HARDIN INT BIG HORN CO							
			ALL VEHICLES		475	508	498	10803
		BIG HORN	COMMERCIAL	21.662	74	99	100	2182
			OUT OF STATE		127	116	84	1836
22+0.705	BIG HORN CO LN YELLOWSTONE CO							
			ALL VEHICLES		219	210	221	1566
		YELLOWSTONE	COMMERCIAL	7.087	34	41	44	316
			OUT OF STATE		58	48	37	266
29+0.809	JCT I 94							

FAP 49

0+0.335	JCT SPUR FAP 49 BEAVERHEAD CO							
			ALL VEHICLES		3546	2325	2659	271
		BEAVERHEAD	COMMERCIAL	0.102	538	374	390	39
			OUT OF STATE		854	471	396	40
0+0.437	ENT DILLON CL ATLANTIC ST							

FAP 49

MILE POST	SECTION DESCRIPTION	COUNTY	TRAFFIC TYPE	SECTION LENGTH	*******ADT******* 72	73	74	VEH MILES
0+0.437	ENT DILLON CL ATLANTIC ST							
		BEAVERHEAD	ALL VEHICLES	0.142	1964	1250	1319	187
0+0.579	LV DILLON CL							
			ALL VEHICLES		991	975	987	12934
		BEAVERHEAD	COMMERCIAL	13.100	150	157	145	1901
			OUT OF STATE		238	198	147	1927
13+0.697	BEAVERHEAD CO LN MADISON CO							
			ALL VEHICLES		892	868	987	12982
		MADISON	COMMERCIAL	13.150	135	139	145	1908
			OUT OF STATE		215	176	147	1934
26+0.873	TWIN BRIDGES CL NO NAME ST							
		MADISON	ALL VEHICLES	0.744			1255	934
27+0.610	JCT FAP 29							

DILLON SPUR

COIN I00015 063+1.809-063+2.579

28+0.347 JCT I 15 N DILLON INT

FAP 50

0+0.000	YELLOWSTONE NP BDRY FH 45							
		GALLATIN	ALL VEHICLES	0.367			4082	1498
0+0.367	JCT FAP 12 CANYON ST							
		GALLATIN	ALL VEHICLES	0.190			2298	436
0+0.557	LV W YELLOWSTONE CL ENT GALLATIN NF							
			ALL VEHICLES		1404	1335	1445	11815
		GALLATIN	COMMERCIAL	8.173	199	203	186	1524
			OUT OF STATE		695	634	649	5305
8+0.373	JCT FAS 499 GALLATIN CO							

FAP 50

MILE POST	SECTION DESCRIPTION	COUNTY	TRAFFIC TYPE	SECTION LENGTH	*******ADT******* 72	73	74	VEH MILES
8+0.373	JCT FAS 499 GALLATIN CO							
			ALL VEHICLES		639	806	778	1904
		GALLATIN	COMMERCIAL	2.448	126	160	138	339
			OUT OF STATE		276	318	308	754
11+0.000	LV FH 42 ENT YELLOWSTONE NP							
			ALL VEHICLES		685	837	766	15537
		GALLATIN	COMMERCIAL	20.271	135	166	136	2765
			OUT OF STATE		296	330	303	6152
31+0.181	ENT FH 42 LV YELLOWSTONE NP							
			ALL VEHICLES		935	951	883	14787
		GALLATIN	COMMERCIAL	16.744	185	189	157	2632
			OUT OF STATE		403	375	349	5855
47+0.941	JCT BIG SKY SPUR GALLATIN CO							
			ALL VEHICLES		1264	1286	1306	8298
		GALLATIN	COMMERCIAL	6.354	250	256	232	1477
			OUT OF STATE		546	508	517	3286
54+0.300	KARST CAMP NOT INC GALLATIN CO							
			ALL VEHICLES		1445	1467	1577	33873
		GALLATIN	COMMERCIAL	21.476	286	291	280	6029
			OUT OF STATE		624	579	624	13413
75+0.754	JCT FAS 345 GALLATIN CO							
			ALL VEHICLES		2161	2148	2332	14313
		GALLATIN	COMMERCIAL	6.137	300	322	289	1774
			OUT OF STATE		837	603	615	3775
81+0.910	JCT FAS 289 & 291 GALLATIN CO							
			ALL VEHICLES		3644	3486	3870	15253
		GALLATIN	COMMERCIAL	3.941	357	366	344	1357
			OUT OF STATE		470	474	441	1738
85+0.824	JCT FAS 345 GALLATIN CO							
			ALL VEHICLES		5636	6255	5892	7465
		GALLATIN	COMMERCIAL	1.267	552	656	524	664
			OUT OF STATE		727	850	671	851
87+0.095	ENT BOZEMAN CL AND URBAN EXT							
		GALLATIN	ALL VEHICLES	0.962		5949	5999	5771
88+0.046	JCT FAU 1201							

FAP 50

MILE POST	SECTION DESCRIPTION	COUNTY	TRAFFIC TYPE	SECTION LENGTH	*******ADT******* 72	73	74	VEH MILES
88+0.046	JCT FAU 1201							
		GALLATIN	ALL VEHICLES	0.534		14243	14263	7616
88+0.580	JCT FAU 1203							
		GALLATIN	ALL VEHICLES	0.253		22102	21994	5564
88+0.833	JCT FAU 1207							
		GALLATIN	ALL VEHICLES	0.696		17088	14641	10190
89+0.529	JCT FAU 1211							
		GALLATIN	ALL VEHICLES	1.097			7043	7726
90+0.801	LV BOZEMAN CL							
			ALL VEHICLES		4697	6485	3820	80
		GALLATIN	COMMERCIAL	0.021	723	972	710	14
			OUT OF STATE		225	1472	737	15
90+0.822	JCT I 90 E BOZEMAN INT							
	BIG SKY SPUR							
90+0.824	JCT FAP 50							
			ALL VEHICLES		763	928	897	4023
		GALLATIN	COMMERCIAL	4.483	132	101	118	529
			OUT OF STATE		60	121	193	867
95+0.320	GALLATIN COUNTY							
		****NON EXISTENT****		2.696				
98+0.016	GALLATIN CO LN MADISON CO							
		****NON EXISTENT****		2.448				
100+0.464	END BIG SKY SPUR							

FAP 51

MILE POST	SECTION DESCRIPTION	COUNTY	TRAFFIC TYPE	SECTION LENGTH	*******ADT******* 72	73	74	VEH MILES
0+0.000	JCT FAP 15 SE OF CIRCLE MCCONE CO							
			ALL VEHICLES		199	257	276	2302
		MCCONE	COMMERCIAL	8.327	33	35	30	253
			OUT OF STATE		14	16	6	57
8+0.342	MCCONE CO LN DAWSON CO							
			ALL VEHICLES		149	174	186	3519
		DAWSON	COMMERCIAL	18.900	24	23	20	387
			OUT OF STATE		11	11	4	87
27+0.212	ENT RICHEY CL NO NAME ST							
		DAWSON	ALL VEHICLES	0.315		224	236	74
27+0.527	LV RICHEY CL							
			ALL VEHICLES		230	190	211	52
		DAWSON	COMMERCIAL	0.248	35	26	23	5
			OUT OF STATE		13	9	5	1
27+0.775	JCT FAS 254 DAWSON CO							
			ALL VEHICLES		215	226	249	1195
		DAWSON	COMMERCIAL	4.791	33	31	27	131
			OUT OF STATE		12	11	6	29
32+0.582	DAWSON CO LN RICHLAND CO							
			ALL VEHICLES		278	299	309	11886
		RICHLAND	COMMERCIAL	38.463	43	41	33	1307
			OUT OF STATE		16	14	7	297
71+0.131	JCT FAP 20 26							

FAP 52

0+0.000	JCT FAP 5 FLATHEAD IR LAKE CO							
			ALL VEHICLES		1855	1862	1912	11747
		LAKE	COMMERCIAL	6.144	233	245	227	1397
			OUT OF STATE		113	111	86	528
6+0.148	JCT FAS 525 LAKE CO							

FAP 52

MILE POST	SECTION DESCRIPTION	COUNTY	TRAFFIC TYPE	SECTION LENGTH	*******ADT******* 72	73	74	VEH MILES
6+0.148	JCT FAS 525 LAKE CO							
			ALL VEHICLES		1392	1397	1404	31041
		LAKE	COMMERCIAL	22.102	220	211	167	3693
			OUT OF STATE		142	125	63	1396
28+0.294	LAKE CO LN FLATHEAD CO							
			ALL VEHICLES		1760	1766	1654	3889
		FLATHEAD	COMMERCIAL	2.351	278	266	196	462
			OUT OF STATE		179	158	74	175
30+0.585	JCT FAS 209 FLATHEAD CO							
			ALL VEHICLES		2420	2178	2131	6341
		FLATHEAD	COMMERCIAL	2.975	382	328	304	906
			OUT OF STATE		246	196	121	361
33+0.584	JCT FAS 326 FLATHEAD CO							
			ALL VEHICLES		2534	2785	2725	937
		FLATHEAD	COMMERCIAL	0.344	400	420	389	134
			OUT OF STATE		258	250	155	53
33+0.928	JCT FAS 208 FLATHEAD CO							
			ALL VEHICLES		1429	1405	1444	16779
		FLATHEAD	COMMERCIAL	11.619	225	212	206	2399
			OUT OF STATE		145	126	82	956
45+0.530	JCT FAP 1							

FAP 53

0+0.000	JCT I 90 & FAP 2 27TH ST INT							
		YELLOWSTONE	ALL VEHICLES	0.276			6310	1741
0+0.276	JCT FAU 1024							
		YELLOWSTONE	ALL VEHICLES	0.863			7317	6315
0+1.139	JCT FAU 1022							
		YELLOWSTONE	ALL VEHICLES	0.159			11090	1763
0+1.298	JCT FAU 1020 EB COUPLET							

FAP 53

MILE POST	SECTION DESCRIPTION	COUNTY	TRAFFIC TYPE	SECTION LENGTH	*******ADT******* 72	73	74	VEH MILES
0+1.298	JCT FAU 1020 EB COUPLET							
		YELLOWSTONE	ALL VEHICLES	1.144			12049	13784
2+0.041	JCT FAU 1016							
		YELLOWSTONE	ALL VEHICLES	0.078			9060	706
2+0.119	BEG 4LND N 27TH ST							
		YELLOWSTONE	ALL VEHICLES	0.145			9060	1313
2+0.264	JCT FAU 1002							
		YELLOWSTONE	ALL VEHICLES	0.859			6270	5385
3+0.152	JCT FAU 1014 END 4LN							
		YELLOWSTONE	ALL VEHICLES	1.151	2441	2300	2306	2654
4+0.315	LV BILLINGS CL & URBAN EXT							
			ALL VEHICLES		1357	1140	1319	19225
		YELLOWSTONE	COMMERCIAL	14.571	271	228	286	4172
			OUT OF STATE		100	88	104	1518
18+0.839	JCT FAS 328 YELLOWSTONE CO							
			ALL VEHICLES		953	928	971	12376
		YELLOWSTONE	COMMERCIAL	12.745	190	185	210	2685
			OUT OF STATE		70	72	76	977
31+0.558	BROADVIEW CL IOWA AVE							
		YELLOWSTONE	ALL VEHICLES	0.482			1087	524
32+0.044	BROADVIEW CL JCT FAS 328 YELLSTN CO							
			ALL VEHICLES		860	837	878	1908
		YELLOWSTONE	COMMERCIAL	2.172	172	167	190	414
			OUT OF STATE		63	65	69	150
34+0.273	GOLDEN VALLEY CO LN GOLDEN VALL CO							
			ALL VEHICLES		918	890	949	10572
		GOLDEN VALLEY	COMMERCIAL	11.138	183	178	205	2294
			OUT OF STATE		67	69	74	835
45+0.389	LAVINA CL MAIN ST							
		GOLDEN VALLEY	ALL VEHICLES	0.874			1078	942
46+0.272	LAVINA CL GOLDEN VALLEY CO							
			ALL VEHICLES		921	856	904	376
		GOLDEN VALLEY	COMMERCIAL	0.417	184	171	196	81
			OUT OF STATE		68	66	71	29
46+0.689	JUNCTION FAP ROUTE 14							

FAP 54

MILE POST	SECTION DESCRIPTION	COUNTY	TRAFFIC TYPE	SECTION LENGTH	*******ADT******* 72	73	74	VEH MILES
0+0.000	MONT WYO LN POWDER RIVER CO							
			ALL VEHICLES		276	254	288	2215
		POWDER RIVER	COMMERCIAL	7.671	34	46	46	356
			OUT OF STATE		58	38	56	434
7+0.720	BIDDLE NOT INCORP POWDER RIVER CO							
			ALL VEHICLES		317	291	258	125
		POWDER RIVER	COMMERCIAL	0.484	39	53	41	20
			OUT OF STATE		66	44	50	24
8+0.191	JCT FAS 544 POWDER RIVER CO							
			ALL VEHICLES		310	335	288	6140
		POWDER RIVER	COMMERCIAL	21.263	38	61	46	988
			OUT OF STATE		65	51	56	1203
29+0.436	JCT FAP 23							

FEDERAL AID SECONDARY SYSTEM

FAS 201

MILE POST	SECTION DESCRIPTION	COUNTY	TRAFFIC TYPE	SECTION LENGTH	*******ADT******* 72	73	74	VEH MILES
0+0.000	JCT FAP 25 MCCONE COUNTY							
		MCCONE	ALL VEHICLES	14.124	56	58	64	906
14+0.120	RICHLAND CO LN RICHLAND CO							
		RICHLAND	ALL VEHICLES	6.042	30	28	29	178
20+0.160	JCT FAS 480 RICHLAND CO							
		RICHLAND	ALL VEHICLES	19.673	53	49	46	915
39+0.830	JCT CC RD RICHLAND CO							
		RICHLAND	ALL VEHICLES	11.360	102	101	101	1151
51+0.190	TOWN OF GIRARD							
		RICHLAND	ALL VEHICLES	6.566	221	236	232	1528
57+0.750	JCT FAP 22 RICHLAND CO							
		RICHLAND	ALL VEHICLES	10.520	204	219	221	2331
68+0.264	FAIRVIEW CL FIRST ST							
		RICHLAND	ALL VEHICLES	1.242			377	468
69+0.513	JCT FAP 20							

FAS 202

0+0.000	JCT FAP 1 FH 5 LINCOLN CO							
		LINCOLN	ALL VEHICLES	5.635	443	482	484	2732
5+0.635	JCT COUNTY ROAD							
		LINCOLN	ALL VEHICLES	12.464	286	267	278	3476
18+0.060	ENT KANIKSU NF SANDERS CO LN							
		SANDERS	ALL VEHICLES	16.536	246	209	233	3865
34+0.584	JUNCTION FAP ROUTE 6							

FAS 203

MILE POST	SECTION DESCRIPTION	COUNTY	TRAFFIC TYPE	SECTION LENGTH	*******ADT******* 72	73	74	VEH MILES
0+0.000	JCT FAS 268 RAVALLI CO							
		RAVALLI	ALL VEHICLES	4.730	343	437	518	2453
4+0.730	JCT COUNTY ROAD							
		RAVALLI	ALL VEHICLES	1.792	568	647	752	1347
6+0.523	JUNCTION FAP ROUTE 7 AT FLORENCE							

FAS 204

0+0.000	JCT FAP 1 IN DODSON NO NAME ST							
		PHILLIPS		0.528				
0+0.528	DODSON CL PHILLIPS CO							
		PHILLIPS	ALL VEHICLES	6.920	162	155	121	840
7+0.433	JUNCTION COUNTY ROAD							

FAS 206

0+0.000	JCT FAU 6711 & FAS 548							
		FLATHEAD	ALL VEHICLES	0.061	3492	3331	3437	209
0+0.061	END 4LND							
		FLATHEAD	ALL VEHICLES	9.209	3004	3101	3053	28123
9+0.270	JCT FAP 38							
		FLATHEAD	ALL VEHICLES	1.002	784	794	569	570
10+0.272	JUNCTION COUNTY ROAD							

FAS 207

MILE POST	SECTION DESCRIPTION	COUNTY	TRAFFIC TYPE	SECTION LENGTH	*******ADT******* 72	73	74	VEH MILES
0+0.000	JCT FAP 5 & FAS 317 SE KLSP FLTHD							
		FLATHEAD	ALL VEHICLES	5.600	208	212	200	1122
5+0.600	JCT COUNTY ROAD							
		FLATHEAD	ALL VEHICLES	5.203	89	91	92	481
10+0.803	JUNCTION FAS ROUTE 208							

FAS 208

0+0.000	JCT FAP 5 NW SOMERS FLATHEAD CO							
		FLATHEAD	ALL VEHICLES	3.626	1550	1715	1893	6864
3+0.610	JCT FAS 207 FLATHEAD CO							
		FLATHEAD	ALL VEHICLES	3.322	1521	1683	2007	6668
6+0.926	JCT FAP 52 N BIGFORK							

FAS 209

0+0.000	JCT FAP 24 CLEARWATER SF MSLA CO							
		MISSOULA	ALL VEHICLES	14.462	744	725	738	10680
14+0.440	JCT COUNTY ROAD S OF SEELY LAKE							
		MISSOULA	ALL VEHICLES	17.036	496	494	613	10454
31+0.450	JCT CO RD TO PIERCE LAKE MSLA CO							
		MISSOULA	ALL VEHICLES	16.249	420	373	369	6006
47+0.690	LAKE CO LN LAKE CO							
		LAKE	ALL VEHICLES	23.042	436	433	448	10335
70+0.690	JCT COUNTY ROAD S OF SWAN LAKE							
		LAKE	ALL VEHICLES	11.875	549	545	627	7449
82+0.550	JCT FAS 326 LAKE CO LN FLATHEAD CO							

FAS 209

MILE POST	SECTION DESCRIPTION	COUNTY	TRAFFIC TYPE	SECTION LENGTH	*******ADT******* 72	73	74	VEH MILES
82+0.550	JCT FAS 326 LAKE CO LN FLATHEAD CO							
		LAKE	ALL VEHICLES	0.958	446	482	510	488
83+0.500	FLATHEAD COUNTY							
		FLATHEAD	ALL VEHICLES	3.908	578	735	843	3294
87+0.405	JCT FAP 52 NEAR BIG FORK							

FAS 211

0+0.000	JCT FAP 5 IN RONAN H ST							
		LAKE		0.498				
0+0.498	RONAN CL LAKE CO							
		LAKE	ALL VEHICLES	1.429	1336	1184	1132	1618
1+0.898	JCT COUNTY ROAD							
		LAKE	ALL VEHICLES	3.480	451	417	514	1792
5+0.378	JCT COUNTY ROAD							
		LAKE	ALL VEHICLES	4.356	243	259	281	1226
9+0.722	JUNCTION COUNTY ROAD							

FAS 212

0+0.000	JCT FAP 5 S RONAN LAKE CO							
		LAKE	ALL VEHICLES	5.080	685	734	712	3616
5+0.080	TOWN OF CHARLO							
		LAKE	ALL VEHICLES	7.506	541	578	563	4231
12+0.582	JCT FAS 353 LAKE COUNTY							
		LAKE	ALL VEHICLES	1.800	386	399	477	859
14+0.382	SANDERS CO LN SANDERS CO							

FAS 212

MILE POST	SECTION DESCRIPTION	COUNTY	TRAFFIC TYPE	SECTION LENGTH	*******ADT******* 72	73	74	VEH MILES
14+0.382	SANDERS CO LN SANDERS CO							
		SANDERS	ALL VEHICLES	2.220	394	442	539	1196
16+0.602	AGENCY NOT INC							
		SANDERS	ALL VEHICLES	0.980	465	535	660	646
17+0.582	JUNCTION FAP 6							

FAS 213

0+0.000	JCT FAP 1 IN CUT BANK N CENTRAL AVE							
		GLACIER	ALL VEHICLES	0.443			2778	1230
0+0.443	CUT BANK CL GLACIER CO							
		GLACIER	ALL VEHICLES	3.980	1307	1424	1351	5376
4+0.423	TOWN OF SANTA RITA							
		GLACIER	ALL VEHICLES	2.483	721	676	634	1575
6+0.900	JCT FAS 215 GLACIER CO							
		GLACIER	ALL VEHICLES	0.500	647	587	413	206
7+0.391	JCT FAS 483 GLACIER CO							
		GLACIER	ALL VEHICLES	5.920	314	286	247	1462
13+0.310	JCT CO RD GLACIER CO							
		GLACIER	ALL VEHICLES	15.000	111	119	95	1439
28+0.300	TOOLE CO LN TOOLE CO							
		TOOLE	ALL VEHICLES	2.000	46	63	86	173
30+0.306	JCT FAS 214 10.0 MILE W SWEETGRASS							

FAS 214

MILE POST	SECTION DESCRIPTION	COUNTY	TRAFFIC TYPE	SECTION LENGTH	*******ADT******* 72	73	74	VEH MILES
0+0.000	JCT I 15 SUNBURST INT FIRST ST N							
		TOOLE	ALL VEHICLES	0.548		1163		
0+0.548	SUNBURST CL TOOLE CO							
		TOOLE	ALL VEHICLES	14.645	54	58	54	798
15+0.440	JCT FAS 213 TOOLE CO							
		TOOLE	ALL VEHICLES	9.187	51	59	51	477
24+0.380	JCT I 15 SWEET GRASS INT							

FAS 215

MILE POST	SECTION DESCRIPTION	COUNTY	TRAFFIC TYPE	SECTION LENGTH	*******ADT******* 72	73	74	VEH MILES
0+0.000	JCT I 15 OILMONT KEVIN INT TOOLE CO							
		TOOLE	ALL VEHICLES	4.537	411	426	455	2066
4+0.750	KEVIN CL FIRST AVE S FRONT ST							
		TOOLE	ALL VEHICLES	0.679			514	349
5+0.424	KEVIN CL TOOLE CO							
		TOOLE	ALL VEHICLES	9.964	229	244	221	2211
15+0.370	GLACIER CO LN GLACIER CO							
		GLACIER	ALL VEHICLES	6.117	230	229	216	1324
21+0.710	JUNCTION FAS ROUTE 213							

FAS 216

MILE POST	SECTION DESCRIPTION	COUNTY	TRAFFIC TYPE	SECTION LENGTH	*******ADT******* 72	73	74	VEH MILES
0+0.000	JCT FAP 3 N DUPUYER PONDERA CO							
		PONDERA	ALL VEHICLES	13.185	323	343	361	4765
13+0.180	VALIER CL NO ST							
		PONDERA	ALL VEHICLES	0.719			1085	780
13+0.899	JCT FAS 358 TETON AVE							

FAS 216

MILE POST	SECTION DESCRIPTION	COUNTY	TRAFFIC TYPE	SECTION LENGTH	*******ADT******* 72	73	74	VEH MILES
13+0.899	JCT FAS 358 TETON AVE							
		PONDERA	ALL VEHICLES	0.395			1093	431
14+0.285	VALIER CL PONDERA CO							
		PONDERA	ALL VEHICLES	13.565	645	743	694	9424
27+0.830	JCT FAP ROUTE 21							

FAS 218

0+0.000	JCT FAP 21 IN CONRAD CENTRAL AVE							
		PONDERA	ALL VEHICLES	0.454		1260		
0+0.454	CONRAD CL PONDERA CO							
		PONDERA	ALL VEHICLES	8.341	796	385	410	3420
8+0.775	JCT FAS 369 PONDERA CO							
		PONDERA	ALL VEHICLES	7.829	161	127	129	1017
16+0.604	JCT COUNTY ROAD							
		PONDERA	ALL VEHICLES	8.873	118	68	63	566
25+0.465	LIBERTY CO LN LIBERTY CO							
		LIBERTY	ALL VEHICLES	4.502	42	67	21	94
29+0.967	JUNCTION FAS ROUTE 225							

FAS 219

0+0.000	JCT FAP 3 W PENDROY TETON COUNTY							
		TETON	ALL VEHICLES	1.677	262	267	226	379
1+0.677	PENDROY TETON CO							
		TETON	ALL VEHICLES	6.514	198	202	198	1291
8+0.180	JCT FAS 378 TETON CO							

FAS 219

MILE POST	SECTION DESCRIPTION	COUNTY	TRAFFIC TYPE	SECTION LENGTH	*******ADT******* 72	73	74	VEH MILES
8+0.180	JCT FAS 378 TETON CO							
		TETON	ALL VEHICLES	4.300	262	275	271	1168
12+0.480	PONDERA CO LN PONDERA CO							
		PONDERA	ALL VEHICLES	7.338	487	469	456	3350
19+0.815	JCT FAP 21 S CONRAD							

FAS 220

0+0.000	JCT FAS 221 NE CHOTEAU TETON CO							
		TETON	ALL VEHICLES	5.903	243	246	285	1682
5+0.900	JCT FAS 378 TETON CO							
		TETON	ALL VEHICLES	3.000	71	69	70	210
8+0.900	JUNCTION COUNTY ROAD							

FAS 221

0+0.000	JCT FAP 3 IN CHOTEAU FIRST ST NE							
		TETON	ALL VEHICLES	0.540		1093		
0+0.540	CHOTEAU CL TETON CO							
		TETON	ALL VEHICLES	0.505	687	590	667	336
1+0.030	JCT FAS 220 TETON CO							
		TETON	ALL VEHICLES	22.585	220	213	212	4802
23+0.600	DUTTON CL NO NAME ST							
		TETON	ALL VEHICLES	0.247	226	174	200	49
23+0.847	DUTTON CL TETON CO							
		TETON	ALL VEHICLES	0.469	194	130	125	58
24+0.310	JUNCTION FAP ROUTE 21							

FAS 223

MILE POST	SECTION DESCRIPTION	COUNTY	TRAFFIC TYPE	SECTION LENGTH	*******ADT******* 72	73	74	VEH MILES
0+0.000	JCT FAP 10 NW FT BENTON CHOTEAU CO							
		CHOUTEAU	ALL VEHICLES	8.323	376	426	332	2767
8+0.300	JCT COUNTY ROAD							
		CHOUTEAU	ALL VEHICLES	17.243	196	241	218	3772
25+0.540	LIBERTY CO LN LIBERTY CO							
		LIBERTY	ALL VEHICLES	13.590	136	195	178	2428
39+0.094	JCT FAS 366 LIBERTY CO							
		LIBERTY	ALL VEHICLES	13.193	326	348	275	3637
52+0.288	CHESTER CL FIFTH ST W							
		LIBERTY	ALL VEHICLES	0.540		764		
52+0.828	JCT FAP 1							

FAS 224

MILE POST	SECTION DESCRIPTION	COUNTY	TRAFFIC TYPE	SECTION LENGTH	72	73	74	VEH MILES
0+0.000	JCT FAP 1 JOPLIN LIBERTY CO							
		LIBERTY	ALL VEHICLES	18.881	185	173	152	2888
18+0.842	JUNCTION COUNTY ROAD E OF ALMA							

FAS 225

MILE POST	SECTION DESCRIPTION	COUNTY	TRAFFIC TYPE	SECTION LENGTH	72	73	74	VEH MILES
0+0.000	JCT FAU 5213							
		CASCADE	ALL VEHICLES	11.376	264	235	304	3468
11+0.376	CHOTEAU CO LN CHOTEAU CO							
		CHOUTEAU	ALL VEHICLES	10.298	99	87	114	1178
21+0.674	JCT FAS 379 CHOUTEAU CO							
		CHOUTEAU	ALL VEHICLES	1.716	64	56	108	185
23+0.390	JCT COUNTY ROAD							

FAS 225

MILE POST	SECTION DESCRIPTION	COUNTY	TRAFFIC TYPE	SECTION LENGTH	*******ADT******* 72	73	74	VEH MILES
23+0.390	JCT COUNTY ROAD							
		CHOUTEAU	ALL VEHICLES	13.284	50	43	72	965
36+0.674	JCT FAS 365 CHOUTEAU CO							
		CHOUTEAU	ALL VEHICLES	0.520	38	35	53	27
37+0.194	JCT COUNTY ROAD							
		CHOUTEAU	ALL VEHICLES	6.996	27	25	59	412
44+0.190	LIBERTY CO LN LIBERTY CO							
		LIBERTY	ALL VEHICLES	4.000	23	16	33	134
48+0.190	JCT FAS 218 LIBERTY CO							
		LIBERTY	ALL VEHICLES	2.000	16	28	29	58
50+0.190	TOOLE CO LN TOOLE CO							
		TOOLE	ALL VEHICLES	4.500	25	39	21	94
54+0.690	JCT FAS 366							

FAS 226

0+0.000	JCT FAU 5207							
		CASCADE	ALL VEHICLES	1.852	1405	1427	1458	2700
1+0.852	JCT FAS 459 CASCADE CO							
		CASCADE	ALL VEHICLES	12.596	224	249	238	2999
14+0.448	JCT FAS 227 CASCADE CO							
		CASCADE	ALL VEHICLES	2.631	98	92	91	240
17+0.079	JUNCTION COUNTY ROAD AT EDEN							

FAS 227

MILE POST	SECTION DESCRIPTION	COUNTY	TRAFFIC TYPE	SECTION LENGTH	*******ADT******* 72	73	74	VEH MILES
0+0.000	JCT FAP 11 E GREAT FALLS CASCADE CO							
		CASCADE	ALL VEHICLES	6.302	805	796	866	5460
6+0.300	SAND COULEE NOT INC CASCADE CO							
		CASCADE	ALL VEHICLES	3.545	486	480	648	2300
9+0.840	STOCKETT NOT INC CASCADE CO							
		CASCADE	ALL VEHICLES	7.701	102	92	81	627
17+0.533	JCT FAS 226 E OF EDEN							

FAS 228

MILE POST	SECTION DESCRIPTION	COUNTY	TRAFFIC TYPE	SECTION LENGTH	*******ADT******* 72	73	74	VEH MILES
0+0.000	JCT FAP 11 E GREAT FALLS CASCADE CO							
		CASCADE	ALL VEHICLES	13.744	276	300	326	4489
13+0.744	JCT FAS 331 CASCADE CO							
		CASCADE	ALL VEHICLES	2.708	214	187	241	653
16+0.452	CHOUTEAU CO LN CHOUTEAU CO							
		CHOUTEAU	ALL VEHICLES	1.530	208	184	224	343
17+0.982	JCT FAS 385 CHOUTEAU CO							
		CHOUTEAU	ALL VEHICLES	4.771	183	163	224	1072
22+0.753	HIGHWOOD NOT INC CHOUTEAU CO							
		CHOUTEAU	ALL VEHICLES	4.430	109	103	105	466
27+0.183	BIG SAG NOT INC CHOUTEAU CO							
		CHOUTEAU	ALL VEHICLES	16.917	113	110	115	1947
44+0.100	JCT FAS 230 1.0 MI E OF FORT BENTON							

FAS 230

MILE POST	SECTION DESCRIPTION	COUNTY	TRAFFIC TYPE	SECTION LENGTH	*******ADT******* 72	73	74	VEH MILES
0+0.000	JCT FAP 10 CHOUTEAU CO							
		CHOUTEAU	ALL VEHICLES	1.596	421	420	412	657
1+0.590	FORT BENTON CL ST CHARLES ST							
		CHOUTEAU	ALL VEHICLES	0.100		905		
1+0.690	JCT FAS 387 ST CHARLES ST							
		CHOUTEAU	ALL VEHICLES	0.302		1274		
1+0.992	JCT FAS 386 THIRTEENTH ST							
		CHOUTEAU	ALL VEHICLES	0.331		1295		
2+0.320	FORT BENTON CL CHOUTEAU CO							
		CHOUTEAU	ALL VEHICLES	0.210	944	842	894	187
2+0.530	JCT FAS 228 CHOUTEAU CO							
		CHOUTEAU	ALL VEHICLES	11.498	397	396	405	4657
14+0.012	JCT COUNTY ROAD							
		CHOUTEAU	ALL VEHICLES	14.140	291	290	309	4379
28+0.142	GERALDINE CL NO NAME ST							
		CHOUTEAU	ALL VEHICLES	0.951			245	233
29+0.082	GERALDINE CL CHOUTEAU CO							
		CHOUTEAU	ALL VEHICLES	7.001	177	174	189	1326
36+0.072	SQUARE BUTTE NOT INC CHOUTEAU CO							
		CHOUTEAU	ALL VEHICLES	9.986	136	134	123	1237
46+0.052	FERGUS CO LN FERGUS CO							
		FERGUS	ALL VEHICLES	3.742	124	120	115	430
49+0.790	JCT FAS 235 FERGUS CO							
		FERGUS	ALL VEHICLES	1.025	154	150	159	162
50+0.802	JUDITH BASIN CO LN JUDITH BASIN CO							
		JUDITH BASIN	ALL VEHICLES	15.130	249	231	247	3742
65+0.924	STANFORD CL NO NAME ST							
		JUDITH BASIN		1.152				
66+1.074	STANFORD CL JUDITH BASIN CO							
		JUDITH BASIN	ALL VEHICLES	0.125	601	713	759	94
66+1.199	JUNCTION FAP ROUTE 15							

FAS 231

MILE POST	SECTION DESCRIPTION	COUNTY	TRAFFIC TYPE	SECTION LENGTH	*******ADT******* 72	73	74	VEH MILES
0+0.000	JCT FAP 1 RUDYARD NOT INC HILL CO							
		HILL	ALL VEHICLES	11.010	234	211	201	2217
11+0.000	JCT COUNTY ROAD							
		HILL	ALL VEHICLES	13.927	89	77	74	1033
24+0.922	JCT CO RD AT GOLD STONE							

FAS 232

MILE POST	SECTION DESCRIPTION	COUNTY	TRAFFIC TYPE	SECTION LENGTH	*******ADT******* 72	73	74	VEH MILES
0+0.000	JCT FAU 5710							
		HILL	ALL VEHICLES	2.535	658	705	731	1853
2+0.535	JCT FAS 233							
		HILL	ALL VEHICLES	10.465	394	361	412	4320
13+0.000	JCT COUNTY RD							
		HILL	ALL VEHICLES	10.396	255	258	247	2574
23+0.396	JCT COUNTY RD							
		HILL	ALL VEHICLES	19.384	70	69	66	1286
42+0.780	MONTANA CANADIAN BOUNDARY LINE							

FAS 233

MILE POST	SECTION DESCRIPTION	COUNTY	TRAFFIC TYPE	SECTION LENGTH	*******ADT******* 72	73	74	VEH MILES
0+0.000	JCT FAS 232 N OF HAVRE HILL CO							
		HILL	ALL VEHICLES	4.360	132	124	136	595
4+0.360	JCT COUNTY ROAD							
		HILL	ALL VEHICLES	17.226	69	80	79	1369
21+0.605	JUNCTION COUNTY ROAD							

FAS 234

MILE POST	SECTION DESCRIPTION	COUNTY	TRAFFIC TYPE	SECTION LENGTH	*******ADT******* 72	73	74	VEH MILES
0+0.000	JCT FAU 5708 S URBAN LIMITS							
		HILL	ALL VEHICLES	10.538	348	371	508	5359
10+0.538	JCT CO RD							

FAS 235

MILE POST	SECTION DESCRIPTION	COUNTY	TRAFFIC TYPE	SECTION LENGTH	*******ADT******* 72	73	74	VEH MILES
0+0.000	JCT FAP 43 FERGUS COUNTY							
		FERGUS	ALL VEHICLES	17.970	310	345	313	5629
17+0.940	JCT COUNTY ROAD							
		FERGUS	ALL VEHICLES	9.664	274	272	261	2522
27+0.590	JCT FAS 547 FERGUS COUNTY							
		FERGUS	ALL VEHICLES	1.000	487	467	588	588
28+0.590	DENTON CL BROADWAY ST							
		FERGUS	ALL VEHICLES	0.897			697	625
29+0.476	DENTON CL FERGUS CO							
		FERGUS	ALL VEHICLES	6.846	278	262	338	2317
36+0.310	COFFEE CREEK NOT INC FERGUS CO							
		FERGUS	ALL VEHICLES	6.097	232	211	230	1408
42+0.405	JUNCTION FAS ROUTE 230							

FAS 236

MILE POST	SECTION DESCRIPTION	COUNTY	TRAFFIC TYPE	SECTION LENGTH	*******ADT******* 72	73	74	VEH MILES
0+0.000	JCT FAP 43 HILGER FERGUS CO							
		FERGUS	ALL VEHICLES	6.494	268	280	259	1685
6+0.490	MOULTON NOT INC FERGUS CO							
		FERGUS	ALL VEHICLES	3.196	225	232	219	701
9+0.680	CHRISTINA NOT INC FERGUS CO							

FAS 236

MILE POST	SECTION DESCRIPTION	COUNTY	TRAFFIC TYPE	SECTION LENGTH	*******ADT******* 72	73	74	VEH MILES
9+0.680	CHRISTINA NOT INC FERGUS CO							
		FERGUS	ALL VEHICLES	6.514	185	197	215	1400
16+0.190	SUFFOLK NOT INC. FERGUS COUNTY							
		FERGUS	ALL VEHICLES	6.979	266	263	266	1860
23+0.160	WINFRED CL NO NAME ST							
		FERGUS	ALL VEHICLES	0.935			129	120
24+0.085	WINIFRED CL FERGUS CO							
		FERGUS	ALL VEHICLES	25.265	31	28	36	923
49+0.350	CHOUTEAU CO LN CHOUTEAU CO							
		CHOUTEAU	ALL VEHICLES	11.310	29	30	31	360
60+0.650	JCT COUNTY ROAD							
		CHOUTEAU	ALL VEHICLES	25.317	84	90	96	2444
85+0.950	JCT COUNTY ROAD							
		CHOUTEAU	ALL VEHICLES	6.785	204	217	215	1464
92+0.731	BIG SANDY CL NO NAME ST							
		CHOUTEAU	ALL VEHICLES	0.122	237	310	383	46
92+0.853	BIG SANDY CL CHOUTEAU CO							
		CHOUTEAU	ALL VEHICLES	0.111	245	340	420	46
92+0.964	JCT FAP 10 NEAR BIG SANDY							

FAS 237

0+0.000	JCT SPUR FAP 15 IN LEWISTOWN F ST							
		FERGUS	ALL VEHICLES	0.088			570	50
0+0.088	LEWISTOWN CL ENTER URBAN AREA							
		FERGUS	ALL VEHICLES	2.100	217	204	214	449
2+0.183	JUNCTION FAS ROUTE 505							

FAS 238

MILE POST	SECTION DESCRIPTION	COUNTY	TRAFFIC TYPE	SECTION LENGTH	*******ADT******* 72	73	74	VEH MILES
0+0.000	JCT FAP 15 IN LEWISTOWN FIRST AVE S							
		FERGUS	ALL VEHICLES	0.319		2685		
0+0.319	LEWISTOWN CL ENTER URBAN AREA							
		FERGUS	ALL VEHICLES	4.309	889	931	849	3658
4+0.628	JCT FAS 466							
		FERGUS	ALL VEHICLES	4.157	233	237	313	1303
8+0.785	JCT FORMER FAS 238 FERGUS CO							
		FERGUS	ALL VEHICLES	1.190		218	215	256
9+0.975	HEATH NOT INS FERGUS CO							
		FERGUS	ALL VEHICLES	18.110		62	59	1071
28+0.052	JUNCTION COUNTY ROAD							

FAS 239

MILE POST	SECTION DESCRIPTION	COUNTY	TRAFFIC TYPE	SECTION LENGTH	*******ADT******* 72	73	74	VEH MILES
0+0.000	JCT FAP 15 NEAR HOBSON JUDITH BASIN							
		JUDITH BASIN	ALL VEHICLES	0.290	697	595	620	179
0+0.290	HOBSON CL CENTRAL AVENUE							
		JUDITH BASIN	ALL VEHICLES	0.787			519	409
1+0.058	HOBSON CL JUDITH BASIN CO							
		JUDITH BASIN	ALL VEHICLES	0.439	237	319	337	148
1+0.497	JCT FAS 400 JUDITH BASIN CO							
		JUDITH BASIN	ALL VEHICLES	10.150	162	164	183	1859
11+0.640	JCT FAS 541 UTICA NOT INC							

FAS 240

MILE POST	SECTION DESCRIPTION	COUNTY	TRAFFIC TYPE	SECTION LENGTH	*******ADT******* 72	73	74	VEH MILES
0+0.000	JCT FAP 1 IN CHINOOK MONTANA ST							
		BLAINE	ALL VEHICLES	0.797			918	732
0+0.797	JCT FAS 529 CONNOR AVE							
		BLAINE	ALL VEHICLES	0.269	682	675	894	240
1+0.040	CHINOOK CL BLAINE CO							
		BLAINE	ALL VEHICLES	2.021	560	562	674	1363
3+0.061	JCT COUNTY ROAD							
		BLAINE	ALL VEHICLES	23.401	138	143	168	3948
26+0.450	CLEVELAND NOT INC.							
		BLAINE	ALL VEHICLES	28.860	34	31	31	922
55+0.312	JCT FAS 376 N OF HAYES							

FAS 241

MILE POST	SECTION DESCRIPTION	COUNTY	TRAFFIC TYPE	SECTION LENGTH	*******ADT******* 72	73	74	VEH MILES
0+0.000	JCT FAS 523 IN HARLEM SMITH AVE							
		BLAINE	ALL VEHICLES	0.340		795		
0+0.340	HARLEM CL BLAINE CO							
		BLAINE	ALL VEHICLES	4.528	388	432	427	1936
4+0.860	JCT FAS 338 BLAINE CO							
		BLAINE	ALL VEHICLES	25.496	150	159	162	4144
30+0.318	JCT TURNER SPUR BLAINE CO							
		BLAINE	ALL VEHICLES	12.018	78	83	90	1084
42+0.348	CANADIAN BDRY LN							
	TURNER SPUR							
42+0.350	JCT FAS 241 AT TURNER BLAINE CO							
		BLAINE	ALL VEHICLES	0.179	100	106	102	18
42+0.529	JCT COUNTY ROAD							

FAS 242

MILE POST	SECTION DESCRIPTION	COUNTY	TRAFFIC TYPE	SECTION LENGTH	*******ADT******* 72	73	74	VEH MILES
0+0.000	JCT FAP 1 NEAR MALTA PHILLIPS CO							
		PHILLIPS	ALL VEHICLES	0.620	677	698	808	500
0+0.620	JCT COUNTY ROAD							
		PHILLIPS	ALL VEHICLES	13.538	281	288	243	3290
14+0.150	JCT COUNTY ROAD							
		PHILLIPS	ALL VEHICLES	24.011	105	106	130	3136
38+0.129	LORING NOT INC.							
		PHILLIPS	ALL VEHICLES	15.962	51	50	49	789
54+0.074	CANADIAN BOUNDARY LINE							

FAS 243

0+0.000	JCT FAP 1 PHILLIPS CO							
		PHILLIPS	ALL VEHICLES	8.802	85	87	79	695
8+0.790	COLE NOT INC PHILLIPS CO							
		PHILLIPS	ALL VEHICLES	12.553	142	145	132	1668
21+0.317	SACO CL NO NAME ST							
		PHILLIPS	ALL VEHICLES	0.317			484	153
21+0.634	JUNCTION FAP ROUTE 1 IN SACO							

FAS 244

0+0.000	JCT FAP 16 N OF ROUNDUP MUSSELSHELL							
		MUSSELSHELL	ALL VEHICLES	1.649	172	191	212	349
1+0.640	PETROLEUM CO LN PETROLEUM CO							
		PETROLEUM	ALL VEHICLES	10.417	175	194	179	1864
12+0.050	JCT COUNTY ROAD							

FAS 244

MILE POST	SECTION DESCRIPTION	COUNTY	TRAFFIC TYPE	SECTION LENGTH	*******ADT******* 72	73	74	VEH MILES
12+0.050	JCT COUNTY ROAD							
		PETROLEUM	ALL VEHICLES	11.319	219	223	188	2134
23+0.360	WINNETT CL MAIN ST BROADWAY AVE							
		PETROLEUM	ALL VEHICLES	1.316			332	438
24+0.674	JUNCTION FAP ROUTE 15							

FAS 245

MILE POST	SECTION DESCRIPTION	COUNTY	TRAFFIC TYPE	SECTION LENGTH	*******ADT******* 72	73	74	VEH MILES
0+0.000	JCT FAP 15 FAS 543 IN JORDAN							
		GARFIELD	ALL VEHICLES	0.324		277		
0+0.324	JORDAN CL GARFIELD CO							
		GARFIELD	ALL VEHICLES	4.000	240	247	250	1001
4+0.324	JCT COUNTY ROAD							
		GARFIELD	ALL VEHICLES	17.929	87	90	99	1786
22+0.230	JCT COUNTY ROAD							
		GARFIELD	ALL VEHICLES	15.562	62	53	53	827
37+0.784	JUNCTION COUNTY ROAD							

FAS 246

MILE POST	SECTION DESCRIPTION	COUNTY	TRAFFIC TYPE	SECTION LENGTH	*******ADT******* 72	73	74	VEH MILES
0+0.000	JCT FAP 42 IN GLASGOW SIXTH ST							
		VALLEY	ALL VEHICLES	0.495			1633	808
0+0.495	GLASGOW CL VALLEY CO							
		VALLEY	ALL VEHICLES	2.905	311	326	376	1095
3+0.400	JCT COUNTY ROAD							
		VALLEY	ALL VEHICLES	8.595	123	129	151	1297
11+0.980	JUNCTION COUNTY ROADS AT TAMPICO							

FAS 247

MILE POST	SECTION DESCRIPTION	COUNTY	TRAFFIC TYPE	SECTION LENGTH	*******ADT******* 72	73	74	VEH MILES
0+0.000	JCT FAP 42 SE OF GLASGOW VALLEY CO							
		VALLEY	ALL VEHICLES	1.436	406	436	487	699
1+0.430	JCT FAP 1 VALLEY CO							
		VALLEY	ALL VEHICLES	15.506	1149	1361	1353	20992
16+0.930	JCT AIRBASE RD VALLEY CO							
		VALLEY	ALL VEHICLES	33.450	249	263	281	9404
50+0.360	JCT FAS 248 OPHEIM CL							
		VALLEY	ALL VEHICLES	0.435		442		
50+0.795	OPHEIM CL VALLEY CO							
		VALLEY	ALL VEHICLES	10.022	71	79	82	831
60+0.794	MONT SASK LN PORT OF OPHEIM							

FAS 248

0+0.000	JCT FAP 32 IN SCOBEY MAIN ST							
		DANIELS	ALL VEHICLES	0.443		470		
0+0.443	SCOBEY CL DANIELS CO							
		DANIELS	ALL VEHICLES	8.700	377	380	399	3472
9+0.143	FOUR BUTTES NOT INC. DANIELS CO.							
		DANIELS	ALL VEHICLES	18.604	158	148	154	2865
27+0.747	VALLEY CO LN VALLEY CO							
		VALLEY	ALL VEHICLES	0.628	128	120	115	72
28+0.375	DANIELS CO LN DANIELS CO							
		DANIELS	ALL VEHICLES	0.498	111	105	101	50
28+0.873	VALLEY CO LN VALLEY CO							
		VALLEY	ALL VEHICLES	0.585	80	75	73	42
29+0.458	DANIELS CO LN DANIEL CO							
		DANIELS	ALL VEHICLES	4.928	73	73	72	354
34+0.386	DANIELS CO LN VALLEY CO							
		VALLEY	ALL VEHICLES	4.547	71	76	74	339
38+0.933	JCT FAS 438							

FAS 248

MILE POST	SECTION DESCRIPTION	COUNTY	TRAFFIC TYPE	SECTION LENGTH	*******ADT******* 72	73	74	VEH MILES
38+0.933	JCT FAS 438							
		VALLEY	ALL VEHICLES	7.199			164	1184
46+0.132	JUNCTION FAS ROUTE 247							

FAS 249

0+0.000	JCT FAP 1 IN NASHUA SARGENT ST							
		VALLEY	ALL VEHICLES	1.008			605	609
0+1.008	NASHUA CL VALLEY CO							
		VALLEY	ALL VEHICLES	1.684	386	400	405	682
2+0.667	JCT COUNTY ROAD							
		VALLEY	ALL VEHICLES	7.817	336	340	341	2665
10+0.472	FORT PECK NOT INC.							
		VALLEY	ALL VEHICLES	2.630	433	460	393	1034
13+0.102	JCT FAP ROUTE 42							

FAS 250

0+0.000	JCT FAP 1 WOLF POINT ROOSEVELT CO							
		ROOSEVELT	ALL VEHICLES	1.290	387	342	328	423
1+0.290	JCT COUNTY ROAD							
		ROOSEVELT	ALL VEHICLES	14.181	241	225	211	3005
15+0.470	JCT COUNTY ROAD							
		ROOSEVELT	ALL VEHICLES	7.680	153	151	142	1094
23+0.150	JCT COUNTY ROAD							
		ROOSEVELT	ALL VEHICLES	3.003	72	63	58	174
26+0.150	JCT COUNTY ROAD ROOSEVELT CO							

FAS 250

MILE POST	SECTION DESCRIPTION	COUNTY	TRAFFIC TYPE	SECTION LENGTH	*******ADT******* 72	73	74	VEH MILES
26+0.150	JCT COUNTY ROAD ROOSEVELT CO							
		ROOSEVELT	ALL VEHICLES	23.498	47	42	39	922
49+0.651	JUNCTION FAP ROUTE 32							

FAS 251

MILE POST	SECTION DESCRIPTION	COUNTY	TRAFFIC TYPE	SECTION LENGTH	*******ADT******* 72	73	74	VEH MILES
0+0.000	JCT FAP 1 E POPLAR FT PECK IR	RSVT						
		ROOSEVELT	ALL VEHICLES	11.514	163	154	156	1807
11+0.510	JCT FAS 514 ROOSEVELT COUNTY							
		ROOSEVELT	ALL VEHICLES	20.195	99	92	84	1699
31+0.690	DANIELS CO LN DANIELS CO							
		DANIELS	ALL VEHICLES	20.447	114	114	111	2285
52+0.114	JCT FAP 22 NEAR FLAXVILLE							

FAS 252

MILE POST	SECTION DESCRIPTION	COUNTY	TRAFFIC TYPE	SECTION LENGTH	*******ADT******* 72	73	74	VEH MILES
0+0.000	JCT FAP 15 IN CIRCLE MONTANA ST							
		MCCONE	ALL VEHICLES	0.463			657	304
0+0.463	CIRCLE CL MONTANA ST							
		MCCONE	ALL VEHICLES	11.309	127	121	144	1638
11+0.730	JCT COUNTY ROAD							
		MCCONE	ALL VEHICLES	12.055	62	58	59	720
23+0.772	WELDON NOT INC							

FAS 253

MILE POST	SECTION DESCRIPTION	COUNTY	TRAFFIC TYPE	SECTION LENGTH	*******ADT******* 72	73	74	VEH MILES
0+0.000	JCT FORMER FAP 17 E TERRY PRAIRIE							
		PRAIRIE	ALL VEHICLES	5.539	215	204	218	1210
5+0.520	JCT COUNTY ROAD							
		PRAIRIE	ALL VEHICLES	10.004	103	99	78	790
15+0.520	JCT COUNTY ROAD							
		PRAIRIE	ALL VEHICLES	21.102	62	60	48	1014
36+0.600	MCCONE CO LN MCCONE CO							
		MCCONE	ALL VEHICLES	4.070	62	66	65	264
40+0.670	JCT COUNTY ROAD							
		MCCONE	ALL VEHICLES	4.835	98	100	94	459
45+0.500	BROCKWAY-NOT INC JCT FAS 510 MCCONE							
		MCCONE	ALL VEHICLES	1.002	325	320	245	245
46+0.504	JUNCTION FAP ROUTE 15							

FAS 254

MILE POST	SECTION DESCRIPTION	COUNTY	TRAFFIC TYPE	SECTION LENGTH	*******ADT******* 72	73	74	VEH MILES
0+0.000	JCT FAP 20 N GLENDIVE DAWSON CO							
		DAWSON	ALL VEHICLES	23.436	225	242	236	5542
23+0.399	BLOOMFIELD NOT INC JCT FAS 470							
		DAWSON	ALL VEHICLES	19.879	191	179	182	3626
43+0.270	JCT FAP 51 RICHEY DAWSON CO							
		DAWSON	ALL VEHICLES	0.199	400	390	375	74
43+0.469	RICHEY CL RAILROAD ST							
		DAWSON	ALL VEHICLES	0.294		445		
43+0.763	JCT RICHEY SPUR RAILROAD AVE							
		DAWSON	ALL VEHICLES	0.213	135	330		
43+0.976	RICHEY CL DAWSON CO							
		DAWSON	ALL VEHICLES	7.740	63	92	79	612
51+0.690	RICHLAND CO LN RICHLAND CO							
		RICHLAND	ALL VEHICLES	1.000	53	50	41	41
52+0.690	DAWSON CO LN DAWSON CO							

FAS 254

MILE POST	SECTION DESCRIPTION	COUNTY	TRAFFIC TYPE	SECTION LENGTH	*******ADT******* 72	73	74	VEH MILES
52+0.690	DAWSON CO LN DAWSON CO							
		DAWSON	ALL VEHICLES	7.000	40	31	32	224
59+0.690	MCCONE CO LN MCCONE CO							
		MCCONE	ALL VEHICLES	6.000	37	32	30	185
65+0.694	JCT FAP 25 6.3 MI S PRESSERVILLE							
	**RICHEY SPUR **							
65+0.696	JCT FAS 254 RAILROAD ST							
		DAWSON	ALL VEHICLES	0.229		480		
65+0.925	END OF ROUTE							

FAS 256

0+0.000	JCT FAP 22 W PLENTYWOOD SHERIDAN CO							
		SHERIDAN	ALL VEHICLES	7.074	487	505	533	3773
7+0.070	RAYMOND NOT INC SHERIDAN CO							
		SHERIDAN	ALL VEHICLES	8.561	203	215	202	1734
15+0.632	MONTANA-CANADIAN BOUNDARY LINE							

FAS 257

0+0.000	JCT FAP 2 SPUR IN SUPERIOR							
		MINERAL	ALL VEHICLES	0.360		2672		
0+0.360	JCT I 90 RIVER ST							
		MINERAL	ALL VEHICLES	0.069		1514		
0+0.429	JCT FAS 262 NO NAME ST							

FAS 257

MILE POST	SECTION DESCRIPTION	COUNTY	TRAFFIC TYPE	SECTION LENGTH	*******ADT******* 72	73	74	VEH MILES
0+0.429	JCT FAS 262 NO NAME ST							
		MINERAL	ALL VEHICLES	0.846		1350		
1+0.488	SUPERIOR CL MINERAL CO							
		MINERAL	ALL VEHICLES	4.954	930	901	976	4835
6+0.661	CONNECT WITH COUNTY ROAD							

FAS 258

0+0.000	FT PECK IR JCT CO RD RESERVE SHERID							
		SHERIDAN	ALL VEHICLES	0.997	246	277	193	192
0+0.997	JCT FAP 22 RESERVE SHERIDAN CO							
		SHERIDAN	ALL VEHICLES	12.416	249	293	230	2857
13+0.390	JCT FAS 516 SHERIDAN CO							
		SHERIDAN	ALL VEHICLES	6.410	195	215	194	1243
19+0.804	MONTANA-NORTH DAKOTA STATE LINE							

FAS 261

0+0.000	JCT I 94 & FAP 15 IN WIBAUX NO NAME							
		WIBAUX	ALL VEHICLES	0.081			185	14
0+0.081	WIBAUX CL WIBAUX CO							
		WIBAUX	ALL VEHICLES	11.675	113	144	63	737
11+0.920	JCT COUNTY ROAD							
		WIBAUX	ALL VEHICLES	13.750	18	27	13	189
25+0.670	RICHLAND CO LN RICHLAND CO							
		RICHLAND	ALL VEHICLES	18.820	25	20	21	403
44+0.478	JCT COUNTY ROAD							

FAS 261

MILE POST	SECTION DESCRIPTION	COUNTY	TRAFFIC TYPE	SECTION LENGTH	*******ADT******* 72	73	74	VEH MILES
44+0.478	JCT COUNTY ROAD							
		RICHLAND	ALL VEHICLES	4.980	224	270	208	1038
49+0.636	JUNCTION FAP ROUTE 26							

FAS 262

0+0.000	JCT FAS 257 IN SUPERIOR NO NAME ST							
		MINERAL	ALL VEHICLES	1.126	284	272	333	374
1+0.123	SUPERIOR CL ENT LOLO NF MINERAL CO							
		MINERAL	ALL VEHICLES	3.997	191	185	207	827
5+0.112	JUNCTION COUNTY ROAD							

FAS 263

0+0.000	JCT FAU 8124 & FAS 430							
		MISSOULA	ALL VEHICLES	10.381	702	693	800	8308
10+0.381	JCT FAS 474							
		MISSOULA	ALL VEHICLES	4.096	417	417	432	1770
14+0.477	JUNCTION FAP ROUTE 2 IN FRENCHTOWN							

FAS 267

MILE POST	SECTION DESCRIPTION	COUNTY	TRAFFIC TYPE	SECTION LENGTH	*******ADT******* 72	73	74	VEH MILES
0+0.000	JCT FAU 8115							
		MISSOULA	ALL VEHICLES	3.212	878	901	1100	3536
3+0.212	JUNCTION COUNTY ROAD							

FAS 268

0+0.000	JCT FAS 269 NEAR STEVENSVILLE RAV.							
		RAVALLI	ALL VEHICLES	5.434	632	770	736	4001
5+0.420	JCT FAS 203 RAVALLI CO							
		RAVALLI	ALL VEHICLES	3.601	287	269	256	924
9+0.032	JUNCTION WITH A COUNTY ROAD							

FAS 269

0+0.000	JCT FAP 7 IN HAMILTON NO NAME ST							
		RAVALLI	ALL VEHICLES	0.060	2241	2320	2084	125
0+0.060	HAMILTON CL RAVALLI CO							
		RAVALLI	ALL VEHICLES	0.940	1687	1730	1676	1575
0+1.000	JCT FAS 368 RAVALLI CO							
		RAVALLI	ALL VEHICLES	2.100	1383	1320	1565	3287
3+0.090	JCT FAS 380 RAVALLI CO							
		RAVALLI	ALL VEHICLES	2.600	1382	1383	1484	3860
5+0.680	JCT FAS 373 RAVALLI CO							
		RAVALLI	ALL VEHICLES	4.300	1059	1082	1037	4460
9+0.979	JCT FAS 367 RAVALLI CO							
		RAVALLI	ALL VEHICLES	5.200	790	840	846	4399
15+0.160	JCT FAS 370 RAVALLI CO							

FAS 269

MILE POST	SECTION DESCRIPTION	COUNTY	TRAFFIC TYPE	SECTION LENGTH	*******ADT******* 72	73	74	VEH MILES
15+0.160	JCT FAS 370 RAVALLI CO							
		RAVALLI	ALL VEHICLES	3.000	858	794	1184	3554
18+0.150	JCT FAS 377 RAVALLI CO							
		RAVALLI	ALL VEHICLES	1.100	1085	1074	1381	1519
19+0.250	JCT FAS 372 RAVALLI CO							
		RAVALLI	ALL VEHICLES	0.216	1100	1200	1543	333
19+0.466	STEVENSVILLE CL MAIN ST							
		RAVALLI	ALL VEHICLES	0.540			2049	1106
20+0.000	STEVENSVILLE CL JCT FAS 268 RAVALLI							
		RAVALLI	ALL VEHICLES	1.308	1515	1685	1897	2481
21+0.304	JUNCTION FAP ROUTE 7							

FAS 270

0+0.000	JCT FAS 323 N ALBION CARTER CO							
		CARTER	ALL VEHICLES	21.502	36	34	41	892
21+0.502	JUNCTION WITH A COUNTY ROAD							

FAS 271

0+0.000	JCT S FRTG RD I 90 DRUMMOND GRANITE							
		GRANITE	ALL VEHICLES	5.886	90	95	127	750
5+0.880	POWELL CO LN POWELL CO							
		POWELL	ALL VEHICLES	13.649	102	98	91	1255
19+0.520	JCT FAS 272 HELMVILLE POWELL CO							
		POWELL	ALL VEHICLES	1.444	195	198	163	235
20+0.963	JCT FAS 272 POWELL CO							

FAS 271

MILE POST	SECTION DESCRIPTION	COUNTY	TRAFFIC TYPE	SECTION LENGTH	*******ADT******* 72	73	74	VEH MILES
20+0.963	JCT FAS 272 POWELL CO							
		POWELL	ALL VEHICLES	5.013	292	287	328	1644
25+0.976	JUNCTION FAP ROUTE 24							

FAS 272

0+0.000	JCT FAP 8 AVON POWELL CO							
		POWELL	ALL VEHICLES	2.670	290	284	323	863
2+0.670	JCT COUNTY ROAD							
		POWELL	ALL VEHICLES	16.239	177	173	182	2966
18+0.871	NEVADA CREEK DAM							
		POWELL	ALL VEHICLES	8.693	184	181	236	2051
27+0.553	JCT FAS 271							
	COIN S00271 019+0.520-020+0.963							
28+0.998	JCT FAS 271 HELMVILLE POWELL CO							
		POWELL	ALL VEHICLES	16.904	61	61	62	1059
45+1.346	JUNCTION FAP ROUTE 24 NEAR OVANDO							

FAS 273

0+0.000	JCT FAP 47 E ANACONDA DEER LODGE CO							
		DEER LODGE	ALL VEHICLES	4.161	460	383	632	2631
4+0.160	JCT COUNTY ROAD							
		DEER LODGE	ALL VEHICLES	7.510	271	237	402	3019
11+0.670	GALEN NOT INC							

FAS 273

MILE POST	SECTION DESCRIPTION	COUNTY	TRAFFIC TYPE	SECTION LENGTH	*******ADT******* 72	73	74	VEH MILES
11+0.670	GALEN NOT INC							
		DEER LODGE	ALL VEHICLES	0.510	366	360	405	206
12+0.180	JCT FAP 2 E GALEN DEER LODGE CO							
		****NON EXISTENT****		1.001				
13+0.185	JCT CO RD SEC 28,29,30,31,T.6N,R.9W							

FAS 274

0+0.000	JCT FAP 19 SE ANACONDA DEER LODGE							
		DEER LODGE	ALL VEHICLES	9.159	234	232	268	2461
9+0.150	CONTINENTAL DIVIDE							
		DEER LODGE	ALL VEHICLES	12.863	174	172	164	2115
22+0.004	JUNCTION FAP ROUTE 46 AT RALSTON							

FAS 275

0+0.000	JCT FAP 19 SE ANACONDA DEER LODGE							
		DEER LODGE	ALL VEHICLES	0.919	924	905	1048	963
0+0.919	JCT FAS 539 DEER LODGE COUNTY							
		DEER LODGE	ALL VEHICLES	1.365	151	140	138	188
2+0.272	JCT FRONTAGE RD S WARM SPRINGS							

FAS 276

MILE POST	SECTION DESCRIPTION	COUNTY	TRAFFIC TYPE	SECTION LENGTH	*******ADT******* 72	73	74	VEH MILES
0+0.000	JCT FAU 1802							
		SILVER BOW	ALL VEHICLES	9.700	115	124	118	1151
9+0.700	JUNCTION WITH A COUNTY ROAD							

FAS 277

0+0.000	JCT FAP 23 NEAR HAMMOND CARTER CO							
		CARTER	ALL VEHICLES	33.562	46	39	41	1378
33+0.552	JUNCTION FAS ROUTE 323							

FAS 278

0+0.000	JCT FAP 3 SW DILLON BEAVERHEAD CO							
		BEAVERHEAD	ALL VEHICLES	25.310	276	303	277	7024
25+0.290	JCT COUNTY ROAD							
		BEAVERHEAD	ALL VEHICLES	17.722	162	213	154	2745
42+0.971	JACKSON NOT INC BEAVERHEAD CO							
		BEAVERHEAD	ALL VEHICLES	18.366	170	197	186	3423
61+0.321	JCT FAP 46 AT WISDOM NOT INC							

FAS 279

MILE POST	SECTION DESCRIPTION	COUNTY	TRAFFIC TYPE	SECTION LENGTH	*******ADT******* 72	73	74	VEH MILES
0+0.000	JCT FORMER FAP 3 N HELENA							
		LEWIS AND CLARK	ALL VEHICLES	14.823	467	498	571	8475
14+0.808	CANYON CREEK NOT INC LEWIS & CLARK							
		LEWIS AND CLARK	ALL VEHICLES	7.206	181	191	275	1982
22+0.000	WILBORN NOT INC LEWIS & CLARK CO							
		LEWIS AND CLARK	ALL VEHICLES	16.542	144	148	160	2657
38+0.516	JCT FAP 24 E OF LINCOLN							

FAS 280

0+0.000	JCT FAU ROUTE 5802							
		LEWIS AND CLARK	ALL VEHICLES	2.614	932	1226	1364	3568
2+0.614	JCT FAS 433							
		LEWIS AND CLARK	ALL VEHICLES	2.022	688	725	840	1698
4+0.636	JCT CO RD							
		LEWIS AND CLARK	ALL VEHICLES	11.928	325	343	353	4213
16+0.564	JCT CO ROAD AT YORK NOT INC.							

FAS 281

0+0.000	JCT FAS 399 NEAR BOULDER JEFFERSON							
		JEFFERSON	ALL VEHICLES	30.809	472	443	421	12984
30+0.794	JCT FRONTAGE RD NEAR CARDWELL							

FAS 283

MILE POST	SECTION DESCRIPTION	COUNTY	TRAFFIC TYPE	SECTION LENGTH	*******ADT******* 72	73	74	VEH MILES
0+0.000	JCT FAP 13 IN HARRISON MADISON CO							
		MADISON	ALL VEHICLES	6.426	217	210	194	1246
6+0.413	JCT COUNTY ROAD NEAR PONY							

FAS 284

0+0.000	JCT FAP 8 NEAR CLASOIL JEFFERSON CO							
		JEFFERSON	ALL VEHICLES	0.464	679	629	611	283
0+0.464	LEWIS & CLARK CO LN LEWIS & CLARK							
		LEWIS AND CLARK	ALL VEHICLES	8.359	532	521	582	4870
8+0.810	JCT COUNTY ROAD							
		LEWIS AND CLARK	ALL VEHICLES	6.741	302	303	352	2376
15+0.549	BROADWATER CO LN BROADWATER CO							
		BROADWATER	ALL VEHICLES	3.346	135	136	140	469
18+0.890	JCT COUNTY ROAD BROADWATER COUNTY							
		BROADWATER	ALL VEHICLES	16.581	119	120	145	2413
35+0.460	JCT COUNTY ROAD							
		BROADWATER	ALL VEHICLES	7.224	347	348	414	2990
42+0.684	JCT FAP 14 2.4 MI E OF TOWNSEND							

FAS 285

0+0.000	JCT FAP 8 E OF TOSTON BROADWATER CO							
		BROADWATER	ALL VEHICLES	5.603	144	144	158	886
5+0.577	JCT FAS 437 BROADWATER CO							
		BROADWATER	ALL VEHICLES	3.819	155	160	168	643
9+0.372	JUNCTION COUNTY ROAD AT RADERSBURG							

FAS 286

MILE POST	SECTION DESCRIPTION	COUNTY	TRAFFIC TYPE	SECTION LENGTH	*******ADT******* 72	73	74	VEH MILES
0+0.000	JCT FAP 2 NE THREE FORKS GALLATIN							
		GALLATIN	ALL VEHICLES	3.948	432	450	293	1158
3+0.942	TRIDENT - NOT INCORPORATED							

FAS 287

0+0.000	JCT FAP 2 THREE FORKS CL MAIN ST							
		GALLATIN	ALL VEHICLES	0.370			920	340
0+0.370	THREE FORKS CL GALLATIN CO							
		GALLATIN	ALL VEHICLES	6.130	400	391	446	2738
6+0.500	WILLOW CREEK NOT INC GALLATIN CO							
		GALLATIN	ALL VEHICLES	1.496	223	218	242	362
7+1.010	JUNCTION COUNTY ROAD							

FAS 288

0+0.000	JCT I 90 FAS 346 MNHTTN INT GLTN							
		GALLATIN	ALL VEHICLES	6.140	414	423	443	2723
6+0.524	JCT FAS 347 GALLATIN CO							
		GALLATIN	ALL VEHICLES	10.250	423	425	347	3565
16+0.773	JUNCTION FAS ROUTE 289							

FAS 289

MILE POST	SECTION DESCRIPTION	COUNTY	TRAFFIC TYPE	SECTION LENGTH	*******ADT******* 72	73	74	VEH MILES
0+0.000	JCT FAP 13 AT NORRIS MADISON CO							
		MADISON	ALL VEHICLES	11.480	298	332	326	3751
11+0.450	GALLATIN CO LN GALLATIN CO							
		GALLATIN	ALL VEHICLES	1.600	287	271	272	436
13+0.050	MADISON CO LN MADISON CO							
		MADISON	ALL VEHICLES	1.761	292	276	277	487
14+0.810	GALLATIN CO LN GALLATIN CO							
		GALLATIN	ALL VEHICLES	10.942	355	337	387	4235
25+0.750	JCT FAS 288 GALLATIN CO							
		GALLATIN	ALL VEHICLES	3.267	1256	1224	1145	3740
29+0.021	JCT FAS 291 GALLATIN CO							
		GALLATIN	ALL VEHICLES	0.004	1613	1524	1390	5
29+0.025	JUNCTION FAP ROUTE 50							

FAS 290

0+0.000	JCT FAS 291 BELGRADE CL MADISON AVE							
		GALLATIN	ALL VEHICLES	0.500		1952		
0+0.500	JCT FAP 2 BROADWAY ST							
		GALLATIN	ALL VEHICLES	0.627		1024		
1+0.127	LV BELGRADE CL							
		GALLATIN	ALL VEHICLES	7.608	243	258	273	2076
8+0.735	JCT FAS 346 GALLATIN CO							
		GALLATIN	ALL VEHICLES	8.012	146	145	135	1086
16+0.747	JCT CO RD AT MENARD NOT INC							

FAS 291

MILE POST	SECTION DESCRIPTION	COUNTY	TRAFFIC TYPE	SECTION LENGTH	*******ADT******* 72	73	74	VEH MILES
0+0.000	JCT FAP 2 NEAR BELGRADE GALLATIN CO							
		GALLATIN	ALL VEHICLES	0.004	1037	1430	1144	4
0+0.004	BELGRADE CL TEXAS ST							
		GALLATIN	ALL VEHICLES	0.495		1400		
0+0.499	JCT FAS 290 TEXAS ST							
		GALLATIN	ALL VEHICLES	0.249		3135		
0+0.748	BELGRADE CL GALLATIN CO							
		GALLATIN	ALL VEHICLES	0.076	2343	2984	2388	181
0+0.824	BELGRADE INTERCHANGE GALLATIN CO							
		GALLATIN	ALL VEHICLES	0.098	2128	2420	1927	188
1+0.190	JCT FAS 347 GALLATIN CO							
		GALLATIN	ALL VEHICLES	6.610	1187	1277	1365	9023
7+1.107	JUNCTION FAS ROUTE 289							

FAS 292

0+0.000	JCT FAP 27 NE EKALAKA CARTER CO							
		CARTER	ALL VEHICLES	17.609	48	42	51	906
17+0.600	JCT COUNTY ROAD							
		CARTER	ALL VEHICLES	7.394	35	44	34	251
24+0.980	JUNCTION COUNTY ROAD							

FAS 293

0+0.000	JCT FAU 1211							
		GALLATIN	ALL VEHICLES	0.476	1896	1865	2191	1043
0+0.476	JCT FAS 536							

FAS 293

MILE POST	SECTION DESCRIPTION	COUNTY	TRAFFIC TYPE	SECTION LENGTH	*******ADT******* 72	73	74	VEH MILES
0+0.476	JCT FAS 536							
		GALLATIN	ALL VEHICLES	8.144	1373	1502	1784	14536
8+0.620	JCT COUNTY ROAD							
		GALLATIN	ALL VEHICLES	9.211	359	523	528	4871
17+0.831	JCT COUNTY ROAD GALLATIN COUNTY							
		GALLATIN	ALL VEHICLES	12.700	87	100	112	1428
30+0.531	PARK CO LN PARK CO							
		PARK	ALL VEHICLES	6.740	95	93	121	818
37+0.271	JUNCTION FAP ROUTE 11							

FAS 294

0+0.000	JCT FAP 11 N OF RINGLING MEAGHER CO							
		MEAGHER	ALL VEHICLES	27.053	70	72	103	2806
27+0.040	MARTINSDALE NOT INC MEAGHER CO							
		MEAGHER	ALL VEHICLES	2.120	163	170	223	473
29+0.164	JUNCTION FAP ROUTE 14							

FAS 295

0+0.000	JCT FAP 2 E OF LIVINGSTON PARK CO							
		PARK	ALL VEHICLES	10.029	81	97	61	614
10+0.010	JCT FAS 475 PARK CO							
		PARK	ALL VEHICLES	2.000	61	67	61	123
12+0.012	JUNCTION COUNTY ROAD							

FAS 296

MILE POST	SECTION DESCRIPTION	COUNTY	TRAFFIC TYPE	SECTION LENGTH	*******ADT******* 72	73	74	VEH MILES
0+0.000	JCT FAP 14 WHEATLAND CO							
		WHEATLAND	ALL VEHICLES	0.499	261	250	244	121
0+0.499	TWO DOT NOT INC WHEATLAND CO							
		WHEATLAND	ALL VEHICLES	6.864	113	107	93	643
7+0.340	JCT COUNTY ROAD							
		WHEATLAND	ALL VEHICLES	6.594	46	45	48	316
13+0.932	JUNCTION COUNTY ROAD							

FAS 297

0+0.000	JCT FAP 14 SHAWMUT WHEATLAND CO							
		WHEATLAND	ALL VEHICLES	8.711	51	52	42	373
8+0.711	JCT CO ROADS AT HEDGESVILLE							

FAS 298

0+0.000	JCT FAP 2 IN BIG TIMBER MCLEOD ST							
		SWEET GRASS	ALL VEHICLES	0.882		897		
0+0.882	LV BIG TIMBER CL							
		SWEET GRASS	ALL VEHICLES	15.349	290	281	334	5136
16+0.231	MCLEOD NOT INC							
		SWEET GRASS	ALL VEHICLES	11.043	149	174	196	2166
27+0.274	GALLATIN NATIONAL FOREST BOUNDARY							

FAS 299

MILE POST	SECTION DESCRIPTION	COUNTY	TRAFFIC TYPE	SECTION LENGTH	*******ADT******* 72	73	74	VEH MILES
0+0.000	JCT FAP 14 IN RYEGATE FIRST ST							
		GOLDEN VALLEY	ALL VEHICLES	0.632			154	97
0+0.632	RYEGATE CL GOLDEN VALLEY CO							
		GOLDEN VALLEY	ALL VEHICLES	4.245	91	87	83	352
4+0.860	FRANKLIN NOT INC GOLDEN VALLEY CO							
		GOLDEN VALLEY	ALL VEHICLES	1.555	65	57	54	84
6+0.412	JCT CO RD 1.0 MI N OF FRANKLIN							

FAS 300

MILE POST	SECTION DESCRIPTION	COUNTY	TRAFFIC TYPE	SECTION LENGTH	*******ADT******* 72	73	74	VEH MILES
0+0.000	JCT FAP 14 IN RYEGATE NO NAME ST							
		GOLDEN VALLEY	ALL VEHICLES	0.575			278	160
0+0.575	RYEGATE CL GOLDEN VALLEY CO							
		GOLDEN VALLEY	ALL VEHICLES	8.130	97	95	90	737
8+0.670	JCT COUNTY ROAD							
		GOLDEN VALLEY	ALL VEHICLES	4.970	43	44	42	208
13+0.642	JUNCTION COUNTY ROAD							

FAS 302

MILE POST	SECTION DESCRIPTION	COUNTY	TRAFFIC TYPE	SECTION LENGTH	*******ADT******* 72	73	74	VEH MILES
0+0.000	JCT FAS 429 FAU 1002							
		YELLOWSTONE	ALL VEHICLES	15.970	507	485	644	10300
15+0.970	STILLWATER CO LN STILLWATER CO							
		STILLWATER	ALL VEHICLES	1.391	146	209	158	219
17+0.361	JCT CO RD AT MOLT NOT INC							

FAS 303

MILE POST	SECTION DESCRIPTION	COUNTY	TRAFFIC TYPE	SECTION LENGTH	*******ADT******* 72	73	74	VEH MILES
0+0.000	JCT FORMER FAP 2 E HUNTLEY							
		YELLOWSTONE	ALL VEHICLES	5.604	216	204	185	1040
5+0.600	JCT FORMER FAP 2							
		YELLOWSTONE	ALL VEHICLES	0.100	296	270	259	25
5+0.700	JCT FORMER FAP 2							
		YELLOWSTONE	ALL VEHICLES	10.400	132	113	123	1281
16+0.104	JCT I 94 POMPEY PILLAR INT							

FAS 304

MILE POST	SECTION DESCRIPTION	COUNTY	TRAFFIC TYPE	SECTION LENGTH	*******ADT******* 72	73	74	VEH MILES
0+0.000	JCT FORMER FAP 2 W HUNTLEY							
		YELLOWSTONE	ALL VEHICLES	3.000	779	1135	808	2424
3+0.000	SHEPHERD NOT INC							
		YELLOWSTONE	ALL VEHICLES	1.832	537	504	380	696
4+0.833	JUNCTION COUNTY ROAD							

FAS 305

MILE POST	SECTION DESCRIPTION	COUNTY	TRAFFIC TYPE	SECTION LENGTH	*******ADT******* 72	73	74	VEH MILES
0+0.000	JCT FRTG RD MOSSMAIN INT							
		YELLOWSTONE	ALL VEHICLES	6.549	728	715	1134	7430
6+0.549	JCT FAS 502							
		YELLOWSTONE	ALL VEHICLES	2.006	1447	1335	1415	2838
8+0.555	JCT FAS 429 FAU 1010							

FAS 306

MILE POST	SECTION DESCRIPTION	COUNTY	TRAFFIC TYPE	SECTION LENGTH	*******ADT******* 72	73	74	VEH MILES
0+0.000	JCT FAP 2 STILLWATER CO							
		STILLWATER	ALL VEHICLES	14.610	139	140	168	2462
14+0.603	JCT COUNTY ROAD							
		STILLWATER	ALL VEHICLES	10.395	110	129	145	1513
24+0.989	RAPELJE - NOT INCORPORATED							

FAS 307

0+0.000	JCT FAP 28 RED LODGE THIRD ST NO ST							
		CARBON	ALL VEHICLES	0.472			660	311
0+0.472	RED LODGE CL CARBON CO							
		CARBON	ALL VEHICLES	7.636	394	400	428	3269
8+0.106	JCT COUNTY ROAD							
		CARBON	ALL VEHICLES	10.108	211	223	222	2252
18+0.210	ROSCOE NOT INC							
		CARBON	ALL VEHICLES	5.705	185	216	215	1226
23+0.910	STILLWATER CO LN STILLWATER CO							
		STILLWATER	ALL VEHICLES	0.397	192	212	231	91
24+0.300	CARBON CO LN CARBON CO							
		CARBON	ALL VEHICLES	0.785	213	208	246	193
25+0.080	STILLWATER CO LN STILLWATER CO							
		STILLWATER	ALL VEHICLES	4.888	235	241	270	1320
29+0.950	JCT FAS 419 STILLWATER CO							
		STILLWATER	ALL VEHICLES	3.081	734	710	684	2108
33+0.030	JCT FAS 420 STILLWATER CO							
		STILLWATER	ALL VEHICLES	12.928	973	944	947	12250
45+0.953	JCT FAS 421 STILLWATER CO							
		STILLWATER	ALL VEHICLES	0.447	1643	1432	1589	710
46+0.376	COLUMBUS CL PATTEN ST							
		STILLWATER	ALL VEHICLES	0.299			1746	522
46+0.675	JUNCTION FAP ROUTE 2							

FAS 308

MILE POST	SECTION DESCRIPTION	COUNTY	TRAFFIC TYPE	SECTION LENGTH	*******ADT******* 72	73	74	VEH MILES
0+0.000	JCT FAP 28 CARBON CO							
		CARBON	ALL VEHICLES	0.282	541	532	559	157
0+0.282	RED LODGE CL NO ST							
		CARBON	ALL VEHICLES	0.599	488	474	529	316
0+0.881	RED LODGE CL CARBON CO							
		CARBON	ALL VEHICLES	5.707	398	392	446	2548
6+0.570	BEARCREEK CL MAIN ST SECOND AVE							
		CARBON	ALL VEHICLES	0.493	356	353	368	181
7+0.060	BEARCREEK CL CARBON CO							
		CARBON	ALL VEHICLES	7.534	358	350	333	2509
14+0.582	JCT FAS 397 CARBON CO							
		CARBON	ALL VEHICLES	10.899	750	758	875	9543
25+0.467	JCT FAP 4 S OF BRIDGER							

FAS 310

MILE POST	SECTION DESCRIPTION	COUNTY	TRAFFIC TYPE	SECTION LENGTH	*******ADT******* 72	73	74	VEH MILES
0+0.000	JCT FAP 2							
		YELLOWSTONE	ALL VEHICLES	0.099	122	150	131	12
0+0.099	JCT I 94 CUSTER INT							
		YELLOWSTONE	ALL VEHICLES	1.090	77	93	79	86
1+0.181	JCT FAS 311 YELLOWSTONE COUNTY							
		YELLOWSTONE	ALL VEHICLES	27.668	21	21	20	566
28+0.841	MUSSELSHELL CO LN MUSSELSHELL CO							
		MUSSELSHELL	ALL VEHICLES	13.567	45	44	41	565
42+0.401	MUSSELL-NOT INCORP MUSSELSHELL CO							
		MUSSELSHELL	ALL VEHICLES	0.889	160	156	137	122
43+0.275	JCT FAP 14 N OF MUSSELSHELL							

FAS 311

MILE POST	SECTION DESCRIPTION	COUNTY	TRAFFIC TYPE	SECTION LENGTH	*******ADT******* 72	73	74	VEH MILES
0+0.000	JCT FAS 310 CUSTER YELLOWSTONE CO							
		YELLOWSTONE	ALL VEHICLES	5.002	42	38	36	180
5+0.000	TREASURE CO LN TREASURE CO							
		TREASURE	ALL VEHICLES	12.219	84	72	65	795
17+0.200	MYERS - NOT INCORP TREASURE CO							
		TREASURE	ALL VEHICLES	7.062	220	232	211	1490
24+0.244	JUNCTION FAP ROUTE 2 NEAR HYSHAM							

FAS 313

MILE POST	SECTION DESCRIPTION	COUNTY	TRAFFIC TYPE	SECTION LENGTH	*******ADT******* 72	73	74	VEH MILES
0+0.000	JCT FAP 16 IN HARDIN MITCHELL ST							
		BIG HORN	ALL VEHICLES	0.508	1247	1130	1354	687
0+0.508	HARDIN CL BIG HORN CO							
		BIG HORN	ALL VEHICLES	7.108	934	887	908	6455
7+0.599	BIG HORN RIVER BRIDGE							
		BIG HORN	ALL VEHICLES	15.204	538	508	468	7119
22+0.770	ST XAVIER - NOT INCORP BIG HORN CO							
		BIG HORN	ALL VEHICLES	10.633	469	401	414	4404
33+0.380	JCT FAS 463 BIG HORN CO							
		BIG HORN	ALL VEHICLES	4.400	279	328	267	1177
37+0.782	JUNCTION COUNTY ROAD							

FAS 314

MILE POST	SECTION DESCRIPTION	COUNTY	TRAFFIC TYPE	SECTION LENGTH	*******ADT******* 72	73	74	VEH MILES
0+0.000	CONN WYO FAS 87 WYO LN BIG HORN CO							
		BIG HORN	ALL VEHICLES	4.400	311	289	370	1628
4+0.400	JCT COUNTY ROAD							

FAS 314

MILE POST	SECTION DESCRIPTION	COUNTY	TRAFFIC TYPE	SECTION LENGTH	*******ADT******* 72	73	74	VEH MILES
4+0.400	JCT COUNTY ROAD							
		BIG HORN	ALL VEHICLES	28.800	142	166	157	4523
33+0.200	CONNECTION INDIAN SERVICE ROAD							

FAS 315

MILE POST	SECTION DESCRIPTION	COUNTY	TRAFFIC TYPE	SECTION LENGTH	*******ADT******* 72	73	74	VEH MILES
0+0.000	JCT INDIAN ROAD CHEYENNE IR BDRY							
		ROSEBUD	ALL VEHICLES	8.900	209	311	307	2736
8+0.900	JCT COUNTY ROAD							
		ROSEBUD	ALL VEHICLES	10.000	199	394	382	3820
18+0.900	COLSTRIP NOT INC							
		ROSEBUD	ALL VEHICLES	5.165	377	901	735	3798
24+0.065	JCT COUNTY ROAD							
		ROSEBUD	ALL VEHICLES	23.038	303	900	740	17054
47+0.103	JCT I 94 COLSTRIP INT							
		ROSEBUD	ALL VEHICLES	0.668	98	118	195	130
47+0.771	JCT FAP 2 W FORSYTH							

FAS 317

MILE POST	SECTION DESCRIPTION	COUNTY	TRAFFIC TYPE	SECTION LENGTH	*******ADT******* 72	73	74	VEH MILES
0+0.000	JCT FAP 5 FAS 207							
		FLATHEAD	ALL VEHICLES	2.704	358	300	722	1952
2+0.704	JCT FAU 6715							
		FLATHEAD	ALL VEHICLES	1.780	853	657	926	1648
4+0.484	JCT FAP 1 E OF KALISPELL							

FAS 320

MILE POST	SECTION DESCRIPTION	COUNTY	TRAFFIC TYPE	SECTION LENGTH	*******ADT******* 72	73	74	VEH MILES
0+0.000	JCT FAP 2 W PLEVNA FALLON CO							
		FALLON	ALL VEHICLES	4.217	62	55	67	282
4+0.200	CUSTER CO LN CUSTER CO							
		CUSTER	ALL VEHICLES	1.353	60	53	57	77
5+0.550	ISMAY CL NO STREET-FIFTH AVE							
		CUSTER	ALL VEHICLES	0.509			43	22
6+0.052	JUNCTION COUNTY ROAD IN ISMAY							

FAS 321

MILE POST	SECTION DESCRIPTION	COUNTY	TRAFFIC TYPE	SECTION LENGTH	*******ADT******* 72	73	74	VEH MILES
0+0.000	JCT FAP 2 IN PLEVNA MAIN ST							
		FALLON	ALL VEHICLES	0.511			412	210
0+0.511	PLEVNA CL FALLON CO							
		FALLON	ALL VEHICLES	2.306	137	127	125	290
2+0.810	JCT FAS 493 FALLON CO							
		FALLON	ALL VEHICLES	7.017	61	59	60	425
9+0.802	JUNCTION COUNTY ROAD							

FAS 322

MILE POST	SECTION DESCRIPTION	COUNTY	TRAFFIC TYPE	SECTION LENGTH	*******ADT******* 72	73	74	VEH MILES
0+0.000	JCT FAP 27 S OF BAKER FALLON CO							
		FALLON	ALL VEHICLES	17.102	115	115	117	2001
17+0.100	JCT FAS 546 FALLON CO							
		FALLON	ALL VEHICLES	12.722	39	30	32	415
29+0.812	JCT CO RD KNOBS POST OFFICE							

FAS 323

MILE POST	SECTION DESCRIPTION	COUNTY	TRAFFIC TYPE	SECTION LENGTH	*******ADT******* 72	73	74	VEH MILES
0+0.000	JCT FAP 27 IN EKALAKA NO NAME ST							
		CARTER	ALL VEHICLES	0.246		288	332	81
0+0.246	EKALAKA CL CARTER CO							
		CARTER	ALL VEHICLES	6.881	236	210	214	1477
7+0.114	JCT COUNTY ROAD							
		CARTER	ALL VEHICLES	13.370	133	109	115	1542
20+0.511	BELLTOWER NOT INC							
		CARTER	ALL VEHICLES	10.968	87	80	99	1096
31+0.464	JCT FAS 277 CARTER CO							
		CARTER	ALL VEHICLES	26.486	64	60	53	1416
57+0.950	JCT FAS 270 CARTER CO							
		CARTER	ALL VEHICLES	13.863	87	94	98	1366
71+0.796	JCT FAP 23 NEAR ALZADA							

FAS 324

0+0.000	JCT I 15 HORSE PRAIRIE INT BVRHD CO							
		BEAVERHEAD	ALL VEHICLES	11.981	126	153	154	1846
12+0.000	GRANT NOT INC							
		BEAVERHEAD	ALL VEHICLES	9.809	97	124	107	1059
21+0.800	JCT COUNTY ROAD							
		BEAVERHEAD	ALL VEHICLES	12.164	62	62	65	796
33+0.990	MONTANA-IDAHO STATE LINE							

FAS 325

MILE POST	SECTION DESCRIPTION	COUNTY	TRAFFIC TYPE	SECTION LENGTH	*******ADT******* 72	73	74	VEH MILES
0+0.000	JCT FAP 1 BLAINE CO							
		BLAINE	ALL VEHICLES	4.100	135	129	139	571
4+0.100	JCT COUNTY ROAD							
		BLAINE	ALL VEHICLES	9.002	67	64	54	490
13+0.092	JUNCTION COUNTY ROAD							

FAS 326

0+0.000	JCT FAP 52 N BIG FORK FLATHEAD CO							
		FLATHEAD	ALL VEHICLES	8.469	570	611	663	5622
8+0.454	JCT FAS 209 LAKE CO LINE							

FAS 327

0+0.000	JCT FAP 1 NEAR BAINVILLE RSVT CO							
		ROOSEVELT	ALL VEHICLES	0.009	560	565	480	4
0+0.009	BAINVILLE CL CLINTON ST							
		ROOSEVELT	ALL VEHICLES	1.142			286	327
1+0.130	BAINVILLE CL ROOSEVELT CO							
		ROOSEVELT	ALL VEHICLES	6.486	96	101	84	551
7+0.610	JCT COUNTY ROAD ROOSEVELT COUNTY							
		ROOSEVELT	ALL VEHICLES	4.615	60	70	70	325
12+0.220	JCT FAS 469 ROOSEVELT CO							
		ROOSEVELT	ALL VEHICLES	3.000	69	73	86	258
15+0.222	CONN. N DAKOTA FAS 553							

FAS 328

MILE POST	SECTION DESCRIPTION	COUNTY	TRAFFIC TYPE	SECTION LENGTH	*******ADT******* 72	73	74	VEH MILES
0+0.000	JCT FAP 53 NW ACTON YELLOWSTONE CO							
		YELLOWSTONE	ALL VEHICLES	18.502	58	60	61	1140
18+0.502	BROADVIEW CL FIRST ST							
		YELLOWSTONE	ALL VEHICLES	0.132	119	120	122	16
18+0.634	JUNCTION FAP ROUTE 53 IN BROADVIEW							

FAS 329

0+0.000	JCT FAP 2 E LAUREL YELLOWSTONE CO							
		YELLOWSTONE	ALL VEHICLES	2.502	314	317	271	678
2+0.502	JUNCTION COUNTY ROAD							

FAS 330

0+0.000	JCT FAP 3 ULM CASCADE CO							
		CASCADE	ALL VEHICLES	3.102	314	304	280	870
3+0.101	JCT COUNTY ROAD CASADE COUNTY							
		CASCADE	ALL VEHICLES	15.200	119	111	94	1433
18+0.270	JCT COUNTY ROAD CASADE COUNTY							
		CASCADE	ALL VEHICLES	19.421	75	77	77	1499
37+0.676	CASCADE CL CENTRAL AVE							
		CASCADE	ALL VEHICLES	0.178		735		
37+0.854	JUNCTION FAP ROUTE 3 IN CASCADE							

FAS 331

MILE POST	SECTION DESCRIPTION	COUNTY	TRAFFIC TYPE	SECTION LENGTH	*******ADT******* 72	73	74	VEH MILES
0+0.000	JCT FAP 11 W BELT CASCADE CO							
		CASCADE	ALL VEHICLES	1.022	698	685	613	626
1+0.020	BELT CL CASTNER ST							
		CASCADE	ALL VEHICLES	0.580			656	380
1+0.600	BELT CL CASCADE CO							
		CASCADE	ALL VEHICLES	8.542	154	147	155	1330
10+0.134	JUNCTION FAS ROUTE 228							

FAS 332

0+0.000	JCT FAP 23 CUSTER CO							
		CUSTER	ALL VEHICLES	20.446	85	75	99	2031
20+0.410	GARLAND - NOT INCORP CUSTER CO							
		CUSTER	ALL VEHICLES	16.860	56	48	46	777
37+0.270	ROSEBUD CO LN ROSEBUD CO							
		ROSEBUD	ALL VEHICLES	3.003	45	39	40	120
40+0.263	JCT CO RD AT BRANDENBERG-NOT INCORP							

FAS 333

0+0.000	JCT FAP 2 E MILES CITY CUSTER CO							
		CUSTER	ALL VEHICLES	18.302	56	47	45	834
18+0.302	MIZPAH - NOT INCORPORATED							

FAS 335

MILE POST	SECTION DESCRIPTION	COUNTY	TRAFFIC TYPE	SECTION LENGTH	*******ADT******* 72	73	74	VEH MILES
0+0.000	JCT FAP 15 IN GLENDIVE MERRILL AVE							
		DAWSON	ALL VEHICLES	0.976			958	935
0+0.976	GLENDIVE CL DAWSON CO							
		DAWSON	ALL VEHICLES	13.830	256	271	314	4354
15+0.842	JUNCTION COUNTY ROAD							

FAS 336

MILE POST	SECTION DESCRIPTION	COUNTY	TRAFFIC TYPE	SECTION LENGTH	*******ADT******* 72	73	74	VEH MILES
0+0.000	JCT FAP 27 FALLON CO							
		FALLON	ALL VEHICLES	7.911	57	67	62	494
7+0.911	OLLIE NOT INC							
		FALLON	ALL VEHICLES	3.998	37	41	36	144
11+0.909	WIBAUX CO LN WIBAUX CO							
		WIBAUX	ALL VEHICLES	1.000	45	42	39	39
12+0.909	JCT FAS 413							
		WIBAUX	ALL VEHICLES	0.300	88	86	69	20
13+0.209	CARLYLE NOT INC							
		WIBAUX	ALL VEHICLES	1.600	70	68	63	102
14+0.809	JCT FAS ROUTE N DAKOTA STATE LINE							

FAS 338

MILE POST	SECTION DESCRIPTION	COUNTY	TRAFFIC TYPE	SECTION LENGTH	*******ADT******* 72	73	74	VEH MILES
0+0.000	JCT FAS 241 BLAINE CO							
		BLAINE	ALL VEHICLES	21.572	92	93	79	1714
21+0.553	JUNCTION COUNTY ROAD IN HOGELAND							

FAS 339

MILE POST	SECTION DESCRIPTION	COUNTY	TRAFFIC TYPE	SECTION LENGTH	*******ADT******* 72	73	74	VEH MILES
0+0.000	JCT FAP 11 PARK CO							
		PARK	ALL VEHICLES	8.411	172	165	163	1375
8+0.410	JCT COUNTY ROAD							
		PARK	ALL VEHICLES	6.036	82	92	101	609
14+0.442	JUNCTION COUNTY ROAD							

FAS 340

0+0.000	JCT FAP 17 FALLON NOT INC PRAIRIE							
		PRAIRIE	ALL VEHICLES	7.562	212	201	222	1679
7+0.546	JCT FAS 504 PRAIRIE CO							
		PRAIRIE	ALL VEHICLES	11.504	40	43	50	583
19+0.022	JUNCTION COUNTY ROAD NEAR MILDRED							

FAS 341

0+0.000	JCT FAP 15 5.0 MI E JORDAN GARFIELD							
		GARFIELD	ALL VEHICLES	7.800	35	45	32	253
7+0.800	JCT COUNTY ROAD							
		GARFIELD	ALL VEHICLES	13.502	22	28	21	285
21+0.292	JUNCTION COUNTY ROAD							

FAS 342

MILE POST	SECTION DESCRIPTION	COUNTY	TRAFFIC TYPE	SECTION LENGTH	*******ADT******* 72	73	74	VEH MILES
0+0.000	JCT FAP 37 BIGHORN CO							
		BIG HORN	ALL VEHICLES	0.880	680	480	497	437
0+0.880	JCT CO RD CUSTER BTLFD NM							

FAS 343

0+0.000	JCT FAP 1 GALATA NOT INCORP TOOLE							
		TOOLE	ALL VEHICLES	10.702	109	97	87	936
10+0.700	JCT COUNTY ROAD							
		TOOLE	ALL VEHICLES	10.342	51	43	34	355
21+0.026	JCT FAS 410 TOOLE CO							
		TOOLE	ALL VEHICLES	14.024	52	49	33	469
35+0.042	LIBERTY CO LN LIBERTY CO							
		LIBERTY	ALL VEHICLES	0.900	47	40	29	26
35+0.942	JUNCTION FAS ROUTE 409 AT WHITLASH							

FAS 344

0+0.000	JCT FAP 22 AT FROID ROOSEVELT CO.							
		ROOSEVELT	ALL VEHICLES	4.046	202	183	184	746
4+0.040	ENT FORT PECK IR ROOSEVELT CO							
		ROOSEVELT	ALL VEHICLES	7.200	119	118	117	845
11+0.240	JCT COUNTY ROAD							
		ROOSEVELT	ALL VEHICLES	10.199	42	40	46	469
21+0.432	JCT FAS 404 16.0 MI N OF BROCKTON							

FAS 345

MILE POST	SECTION DESCRIPTION	COUNTY	TRAFFIC TYPE	SECTION LENGTH	*******ADT******* 72	73	74	VEH MILES
0+0.000	JCT FAP 50 W BOZEMAN GALLATIN CO							
		GALLATIN	ALL VEHICLES	5.600	271	302	239	1338
5+0.600	JCT FAS 458 GALLATIN CO							
		GALLATIN	ALL VEHICLES	7.604	112	118	105	801
13+0.204	JCT FAP 50 NEAR GALLATIN GATEWAY							

FAS 346

MILE POST	SECTION DESCRIPTION	COUNTY	TRAFFIC TYPE	SECTION LENGTH	*******ADT******* 72	73	74	VEH MILES
0+0.000	JCT I 90 FAS 288 MNHTTN INT GALL CO							
		GALLATIN	ALL VEHICLES	0.276	1805	1632	1600	441
0+0.276	MANHATTAN CL BROADWAY ST							
		GALLATIN	ALL VEHICLES	0.258		1833		
0+0.534	JCT FAP 2 BROADWAY ST							
		GALLATIN	ALL VEHICLES	0.472		1298		
1+0.180	MANHATTAN CL GALLATIN CO							
		GALLATIN	ALL VEHICLES	6.967	207	211	212	1477
8+0.338	JUNCTION FAS ROUTE 290							

FAS 347

MILE POST	SECTION DESCRIPTION	COUNTY	TRAFFIC TYPE	SECTION LENGTH	*******ADT******* 72	73	74	VEH MILES
0+0.000	JCT FAS 288 GALLATIN CO							
		GALLATIN	ALL VEHICLES	6.473	493	512	622	4026
6+0.445	JCT FAS 291 SW BELGRADE							

FAS 348

MILE POST	SECTION DESCRIPTION	COUNTY	TRAFFIC TYPE	SECTION LENGTH	*******ADT******* 72	73	74	VEH MILES
0+0.000	JCT FAP 19 PHILIPSBURG GRANITE CO							
		GRANITE	ALL VEHICLES	14.295	115	112	103	1474
14+0.280	JUNCTION WITH COUNTY ROAD							

FAS 349

0+0.000	JCT FAP 30 E PLENTYWOOD SHERIDAN CO							
		SHERIDAN	ALL VEHICLES	6.302	55	52	47	299
6+0.302	JUNCTION COUNTY ROAD NEAR COMERTOWN							

FAS 350

0+0.000	JCT FAP 22 S MEDICINE LAKE SHERIDAN							
		SHERIDAN	ALL VEHICLES	2.002	167	160	143	286
2+0.000	HOMESTEAD NOT INC							
		SHERIDAN	ALL VEHICLES	3.483	109	102	92	320
5+0.482	JUNCTION COUNTY ROAD							

FAS 352

0+0.000	JCT FAP 5 DAYTON FLTHD IR LAKE CO							
		LAKE	ALL VEHICLES	2.302	138	186	267	615
2+0.300	PROCTOR NOT INC LAKE CO							

FAS 352

MILE POST	SECTION DESCRIPTION	COUNTY	TRAFFIC TYPE	SECTION LENGTH	*******ADT******* 72	73	74	VEH MILES
2+0.300	PROCTOR NOT INC LAKE CO							
		LAKE	ALL VEHICLES	4.100	130	156	224	918
6+0.402	JUNCTION COUNTY ROAD							

FAS 353

0+0.000	JCT FAS 212 MOIESE IR LAKE CO							
		LAKE	ALL VEHICLES	7.602	116	137	117	893
7+0.602	JUNCTION COUNTY ROAD							

FAS 354

0+0.000	JCT FAP 5 IN POLSON CL MAIN ST IR							
		LAKE	ALL VEHICLES	0.802			2848	2284
0+0.802	POLSON CL LAKE CO							
		LAKE	ALL VEHICLES	7.200	143	148	151	1087
8+0.002	JUNCTION COUNTY ROAD							

FAS 356

0+0.000	JCT FAU 5801							
		LEWIS AND CLARK	ALL VEHICLES	4.790	304	325	379	1818
4+0.790	JUNCTION COUNTY ROAD							

FAS 357

MILE POST	SECTION DESCRIPTION	COUNTY	TRAFFIC TYPE	SECTION LENGTH	*******ADT******* 72	73	74	VEH MILES
0+0.000	JCT FAP 29 AT ALDER MADISON CO							
		MADISON	ALL VEHICLES	10.910	191	226	177	1935
10+0.910	JCT COUNTY ROAD							
		MADISON	ALL VEHICLES	13.107	82	77	72	946
24+0.017	JCT CO RD AT BEAVERHEAD NF							

FAS 358

0+0.000	JCT FAS 216 IN VALIER MONTANA ST							
		PONDERA	ALL VEHICLES	0.164			950	155
0+0.164	VALIER CL PONDERA CO							
		PONDERA	ALL VEHICLES	7.216	224	262	234	1695
7+0.376	ENTER BLACKFEET IR PONDERA CO							
		PONDERA	ALL VEHICLES	10.318	126	149	144	1494
17+0.664	GLACIER COUNTY LINE GLACIER CO							
		GLACIER	ALL VEHICLES	10.604	293	292	285	3025
28+0.254	JUNCTION FAP ROUTE 1 NEAR CUT BANK							

FAS 359

0+0.000	JCT I 90 CARDWELL INT JEFFERSON CO							
		JEFFERSON	ALL VEHICLES	0.650	467	488	511	332
0+0.650	CARDWELL NOT INC JEFFERSON CO							
		JEFFERSON	ALL VEHICLES	0.300	377	394	429	128
1+0.187	MADISON CO LINE MADISON CO							
		MADISON	ALL VEHICLES	4.482	267	278	317	1422
5+0.650	JCT COUNTY ROAD							

FAS 359

MILE POST	SECTION DESCRIPTION	COUNTY	TRAFFIC TYPE	SECTION LENGTH	*******ADT******* 72	73	74	VEH MILES
5+0.650	JCT COUNTY ROAD							
		MADISON	ALL VEHICLES	9.190	180	171	181	1664
14+1.088	JUNCTION FAP ROUTE 13							

FAS 360

0+0.000	JCT FAP 11 IN WHITE SULPHUR MAIN ST							
		MEAGHER	ALL VEHICLES	0.500			851	425
0+0.500	WHITE SULPHUR SPRINGS CL MEAGHER CO							
		MEAGHER	ALL VEHICLES	8.481	243	233	224	1901
8+0.980	JCT COUNTY ROAD MEAGHER COUNTY							
		MEAGHER	ALL VEHICLES	10.239	116	105	118	1218
19+0.212	JCT CO RD AT FORT LOGAN							

FAS 362

0+0.000	JCT FAS 540 PARK CO							
		PARK	ALL VEHICLES	1.166	195	190	247	288
1+0.158	JCT FAP 11 PARK CO							
		PARK	ALL VEHICLES	0.056	195	190	247	13
1+0.214	IMIGRANT-NOT INCORPORATED							

FAS 363

MILE POST	SECTION DESCRIPTION	COUNTY	TRAFFIC TYPE	SECTION LENGTH	*******ADT******* 72	73	74	VEH MILES
0+0.000	JCT FAP 1 W MALTA PHILLIPS CO							
		PHILLIPS	ALL VEHICLES	11.642	151	154	162	1889
11+0.644	JCT FAP 16 S OF MALTA							

FAS 364

0+0.000	JCT FAP 16 S OF MALTA PHILLIPS CO							
		PHILLIPS	ALL VEHICLES	4.203	379	387	367	1544
4+0.193	JUNCTION COUNTY ROAD							

FAS 365

0+0.000	JCT FORMER FAP 21 IN BRADY PONDERA							
		PONDERA	ALL VEHICLES	0.509	519	424	431	219
0+0.509	JCT I 15 BRADY INT PONDERA CO							
		PONDERA	ALL VEHICLES	3.432	359	331	332	1141
4+0.423	JCT COUNTY ROAD							
		PONDERA	ALL VEHICLES	16.365	109	150	138	2265
20+0.783	CHOTEAU CO LN CHOUTEAU CO							
		CHOUTEAU	ALL VEHICLES	4.002	52	47	45	180
24+1.785	JCT FAS 225							

FAS 366

MILE POST	SECTION DESCRIPTION	COUNTY	TRAFFIC TYPE	SECTION LENGTH	*******ADT******* 72	73	74	VEH MILES
0+0.000	JCT FAP 21 N OF CONRAD PONDERA CO							
		PONDERA	ALL VEHICLES	0.523	381	40	99	51
0+0.523	JCT I 15 LEDGER INT PONDERA CO							
		PONDERA	ALL VEHICLES	6.528	203	179	175	1148
7+0.050	JCT COUNTY ROAD PONDERA COUNTY							
		PONDERA	ALL VEHICLES	2.014	162	119	110	222
9+0.064	JCT FAS 369 PONDERA CO							
		PONDERA	ALL VEHICLES	3.998	252	168	164	659
13+0.054	TOOLE CO LN TOOLE CO							
		TOOLE	ALL VEHICLES	17.059	102	70	49	845
30+0.106	JCT FAS 225 TOOLE CO							
		TOOLE	ALL VEHICLES	3.002	66	31	36	108
33+0.108	LIBERTY CO LN LIBERTY CO							
		LIBERTY	ALL VEHICLES	17.002	53	38	73	1245
50+0.110	JCT FAS 223							

FAS 367

0+0.000	JCT FAS 269 RAVALLI CO							
		RAVALLI	ALL VEHICLES	3.502	125	156	167	585
3+0.502	JUNCTION COUNTY ROAD							

FAS 368

0+0.000	JCT FAS 269 RAVALLI CO							
		RAVALLI	ALL VEHICLES	3.302	52	133	46	153
3+0.302	JUNCTION COUNTY ROAD							

FAS 369

MILE POST	SECTION DESCRIPTION	COUNTY	TRAFFIC TYPE	SECTION LENGTH	*******ADT******* 72	73	74	VEH MILES
0+0.000	JCT FAS 365 PONDERA CO							
		PONDERA	ALL VEHICLES	9.548	74	85	77	741
9+0.548	JCT FAS 218 PONDERA COUNTY							
		PONDERA	ALL VEHICLES	6.142	161	142	118	724
15+0.690	JCT FAS 366							

FAS 370

0+0.000	JCT FAP 7 2.0 MI N VICTOR							
		RAVALLI	ALL VEHICLES	1.958	129	140	152	297
1+0.958	JCT FAS 269							

FAS 371

0+0.000	JCT FAP 45 E MELVILLE SWEET GRASS							
		SWEET GRASS	ALL VEHICLES	0.849	118	165	128	109
0+0.849	MELVILLE NOT INC SWEET GRASS CO							
		SWEET GRASS	ALL VEHICLES	11.144	61	66	76	847
11+0.972	JUNCTION COUNTY ROAD							

FAS 372

MILE POST	SECTION DESCRIPTION	COUNTY	TRAFFIC TYPE	SECTION LENGTH	*******ADT******* 72	73	74	VEH MILES
0+0.000	JCT FAS 269 RAVALLI CO							
		RAVALLI	ALL VEHICLES	4.202	257	265	299	1256
4+0.202	JUNCTION WITH A COUNTY ROAD							

FAS 373

0+0.000	JCT FAP 7 WOODSIDE NOT INC							
		RAVALLI	ALL VEHICLES	2.026	1163	1209	1202	2436
2+0.020	JCT FAS 269 CORVALLIS							
		RAVALLI	ALL VEHICLES	2.500	226	219	267	669
4+0.524	JUNCTION COUNTY ROAD							

FAS 374

0+0.000	JCT FAP 22 SHERIDAN CO							
		SHERIDAN	ALL VEHICLES	6.047	216	220	209	1265
6+0.036	OUTLOOK CL MAIN ST							
		SHERIDAN	ALL VEHICLES	0.636			286	182
6+0.672	JCT CO RD IN OUTLOOK							

FAS 375

MILE POST	SECTION DESCRIPTION	COUNTY	TRAFFIC TYPE	SECTION LENGTH	*******ADT******* 72	73	74	VEH MILES
0+0.000	JCT FAP 29 S BUTTE							
		SILVER BOW	ALL VEHICLES	3.923	499	453	600	2356
3+0.923	JCT FAU 1807 & 1818							

FAS 376

0+0.000	JCT FAP 16 PHILLIPS CO							
		PHILLIPS	ALL VEHICLES	10.621	191	175	180	1914
10+0.620	BLAINE CO LN ENTER FT BELKNAP IR							
		BLAINE	ALL VEHICLES	5.500	184	186	184	1012
16+0.120	JCT COUNTY ROAD							
		BLAINE	ALL VEHICLES	4.000	379	389	397	1588
20+0.120	JCT FAS 240 BLAINE CO							
		BLAINE	ALL VEHICLES	16.432	306	321	342	5626
36+0.529	JCT COUNTY ROAD							
		BLAINE	ALL VEHICLES	13.465	342	364	397	5350
49+0.986	JCT FAP 1 NEAR FORT BELKNAP							

FAS 377

0+0.000	JCT FAS 269 S STEVENSVILLE RAVALLI							
		RAVALLI	ALL VEHICLES	5.902	96	110	97	577
5+0.902	JUNCTION COUNTY ROAD							

FAS 378

MILE POST	SECTION DESCRIPTION	COUNTY	TRAFFIC TYPE	SECTION LENGTH	*******ADT******* 72	73	74	VEH MILES
0+0.000	JCT FAS 220 TETON CO							
		TETON	ALL VEHICLES	7.301	139	135	135	985
7+0.300	AGAWAM NOT INC TETON CO							
		TETON	ALL VEHICLES	5.001	92	88	88	445
12+0.302	JUNCTION FAS ROUTE 219							

FAS 379

0+0.000	JCT FAP 21 TETON CO							
		TETON	ALL VEHICLES	13.536	141	129	125	1698
13+0.537	CHOUTEAU CO LN CHOUTEAU CO							
		CHOUTEAU	ALL VEHICLES	4.002	26	24	52	210
17+0.539	JCT FAS 225							

FAS 380

0+0.000	JCT FAS 269 N OF HAMILTON RAVALLI							
		RAVALLI	ALL VEHICLES	2.941	278	337	301	885
2+0.943	JUNCTION COUNTY ROAD							

FAS 381

MILE POST	SECTION DESCRIPTION	COUNTY	TRAFFIC TYPE	SECTION LENGTH	*******ADT******* 72	73	74	VEH MILES
0+0.000	JCT FAP 14 SW ROUNDUP MUSSELSHELL							
		MUSSELSHELL	ALL VEHICLES	16.385	50	47	44	729
16+0.372	JUNCTION COUNTY ROAD							

FAS 382

0+0.000	JCT FAP 6 PERMA FLTHD IR SANDERS CO							
		SANDERS	ALL VEHICLES	7.586	188	192	182	1380
7+0.570	CAMAS PRAIRIE SANDERS CO							
		SANDERS	ALL VEHICLES	8.183	194	218	195	1602
15+0.744	JUNCTION FAP ROUTE 36							

FAS 383

0+0.000	JCT FAP 7 IN HAMILTON NO NAME ST							
		RAVALLI	ALL VEHICLES	0.040	2280	2792	2785	111
0+0.040	HAMILTON CL RAVALLI CO							
		RAVALLI	ALL VEHICLES	0.960	1364	1764	1798	1726
1+0.000	JCT COUNTY ROAD							
		RAVALLI	ALL VEHICLES	2.715	384	436	439	1193
3+0.712	JUNCTION COUNTY ROAD							

FAS 384

MILE POST	SECTION DESCRIPTION	COUNTY	TRAFFIC TYPE	SECTION LENGTH	*******ADT******* 72	73	74	VEH MILES
0+0.000	JCT FAP 16 E HARDIN CROW-IR BIGHORN							
		BIG HORN	ALL VEHICLES	14.609	185	529	388	5675
14+0.600	JCT COUNTY ROAD							
		BIG HORN	ALL VEHICLES	16.655		406	175	2918
31+0.252	JCT CO ROAD SEC. 21, T 2N. R.37E.							

FAS 385

0+0.000	JCT FAS 228 CHOUTEAU CO							
		CHOUTEAU	ALL VEHICLES	2.138	52	49	47	101
2+0.143	WALTHAM -NOT INCORPORATED							

FAS 386

0+0.000	JCT FAP 10 CHOUTEAU CO							
		CHOUTEAU	ALL VEHICLES	1.468	743	784	800	1174
1+0.454	FORT BENTON CL ST CHARLES ST							
		CHOUTEAU	ALL VEHICLES	0.258			935	241
1+0.712	JCT FAS 230 FORT BENTON							

FAS 387

MILE POST	SECTION DESCRIPTION	COUNTY	TRAFFIC TYPE	SECTION LENGTH	*******ADT******* 72	73	74	VEH MILES
0+0.000	JCT FAP 10 CHOUTEAU CO							
		CHOUTEAU	ALL VEHICLES	1.656	398	420	457	756
1+0.650	FT BENTON CL HIGH ST ST CHARLES ST							
		CHOUTEAU	ALL VEHICLES	1.146			803	920
2+0.910	JCT FAS 230 FORT BENTON							

FAS 388

0+0.000	JCT FAP 7 S HAMILTON RAVALLI CO							
		RAVALLI	ALL VEHICLES	3.404	150	150	105	359
3+0.404	JCT FAP 35 2.6 MI E OF JCT FAP 7							

FAS 389

0+0.000	JCT FAP 1 GLACIER CO							
		GLACIER	ALL VEHICLES	6.402	44	44	38	247
6+0.402	JUNCTION COUNTY ROAD							

FAS 391

0+0.000	JCT FAP 23 BROADUS POWDER RIVER CO							
		POWDER RIVER	ALL VEHICLES	10.365	66	65	74	767
10+0.360	JCT COUNTY ROAD							

FAS 391

MILE POST	SECTION DESCRIPTION	COUNTY	TRAFFIC TYPE	SECTION LENGTH	*******ADT******* 72	73	74	VEH MILES
10+0.360	JCT COUNTY ROAD							
		POWDER RIVER	ALL VEHICLES	13.950	46	47	41	572
24+0.300	JCT FAS 485 POWDER RIVER COUNTY							
		POWDER RIVER	ALL VEHICLES	16.500	23	23	19	328
40+0.854	JCT CO RD WYO LN SEC 36 T.9 S.R.47E							

FAS 393

0+0.000	JCT FAP 29 S BUTTE							
		SILVER BOW	ALL VEHICLES	6.689	214	422	443	2969
6+0.707	RECREATIONAL PARK							

FAS 394

0+0.000	JCT FAP 14 SHAWMUT WHEATLAND CO							
		WHEATLAND	ALL VEHICLES	2.449	67	64	54	133
2+0.442	JUNCTION COUNTY ROAD							

FAS 396

0+0.000	JCT FAS 523 HARLEM CL CENTRAL AVE							
		BLAINE	ALL VEHICLES	0.262			858	224
0+0.262	HARLEM CL BLAINE CO							

FAS 396

MILE POST	SECTION DESCRIPTION	COUNTY	TRAFFIC TYPE	SECTION LENGTH	*******ADT******* 72	73	74	VEH MILES
0+0.262	HARLEM CL BLAINE CO							
		BLAINE	ALL VEHICLES	0.751	341	450	296	222
1+0.010	JCT FORMER FAP 1 E OF HARLEM							
		BLAINE	ALL VEHICLES	11.102	83	85	90	1007
12+0.110	SAVOY NOT INC BLAINE CO							
		BLAINE	ALL VEHICLES	5.200	23	24	25	132
17+0.312	JUNCTION COUNTY ROAD							

FAS 397

0+0.000	JCT FAS 308 BELFRY NOT INC CARBON							
		CARBON	ALL VEHICLES	4.337	702	685	819	3556
4+0.330	JCT COUNTY ROAD							
		CARBON	ALL VEHICLES	6.205	612	600	590	3660
10+0.523	WYOMING STATE LINE							

FAS 399

0+0.000	JCT FORMER FAP 3 IN BOULDER MAIN ST							
		JEFFERSON	ALL VEHICLES	0.285			1835	522
0+0.285	BOULDER CL JEFFERSON CO							
		JEFFERSON	ALL VEHICLES	0.037	915	900	1039	38
0+0.322	BOULDER CL MAIN ST							
		JEFFERSON	ALL VEHICLES	0.284	836	825	804	228
0+0.606	BOULDER CL JEFFERSON CO							
		JEFFERSON	ALL VEHICLES	0.119	437	435	372	44
0+0.725	JCT FAS 281 JEFFERSON CO							

FAS 399

MILE POST	SECTION DESCRIPTION	COUNTY	TRAFFIC TYPE	SECTION LENGTH	*******ADT******* 72	73	74	VEH MILES
0+0.725	JCT FAS 281 JEFFERSON CO							
		JEFFERSON	ALL VEHICLES	8.602	70	74	57	494
9+0.290	JCT COUNTY ROAD							
		JEFFERSON	ALL VEHICLES	16.500	38	40	28	470
26+0.123	JCT I 90 WHITEHALL INT							

FAS 400

0+0.000	JCT FAS 239 W HOBSON JUDITH BASIN							
		JUDITH BASIN	ALL VEHICLES	8.348	58	64	73	612
8+0.350	JUNCTION COUNTY ROAD							

FAS 401

0+0.000	WHITEHALL INT JCT I 90 & FAS 399							
		JEFFERSON	ALL VEHICLES	0.090			1386	124
0+0.090	ENT WHITEHALL CL							
		JEFFERSON	ALL VEHICLES	0.475			2085	990
0+0.565	JCT FAS 549 BEG 4LN							
		JEFFERSON	ALL VEHICLES	0.348			2410	838
0+0.913	LV WHITEHALL CL							
		JEFFERSON	ALL VEHICLES	0.042			1370	57
0+0.955	JEFFERSON CO END 4LN							
		JEFFERSON	ALL VEHICLES	9.471	785	951	862	8164
10+0.423	JCT FAS 422 JEFFERSON CO							
		JEFFERSON	ALL VEHICLES	0.200	664	773	770	154
10+0.623	SILVER BOW CO LN SILVER BOW CO							

FAS 401

MILE POST	SECTION DESCRIPTION	COUNTY	TRAFFIC TYPE	SECTION LENGTH	*******ADT******* 72	73	74	VEH MILES
10+0.623	SILVER BOW CO LN SILVER BOW CO							
		SILVER BOW	ALL VEHICLES	0.288	664	773	770	221
10+0.911	MADISON CO LN MADISON CO							
		MADISON	ALL VEHICLES	2.144	664	773	770	1650
13+0.021	JUNCTION FAP ROUTE 29							

FAS 402

0+0.000	JCT FAP 23 BROADUS POWDER RIVER CO							
		POWDER RIVER	ALL VEHICLES	7.802	94	100	95	741
7+0.792	JUNCTION COUNTY ROAD							

FAS 404

0+0.000	FROM A POINT IN BROCKTON NO NAME ST							
		ROOSEVELT	ALL VEHICLES	0.396			220	87
0+0.396	BROCKTON CL ROOSEVELT CO							
		ROOSEVELT	ALL VEHICLES	0.056	227	229	169	9
0+0.452	JCT FAP 1 ROOSEVELT COUNTY							
		ROOSEVELT	ALL VEHICLES	6.100	144	167	136	832
6+0.552	JCT COUNTY ROAD							
		ROOSEVELT	ALL VEHICLES	9.187	76	70	52	479
15+0.712	JCT FAS 344 ROOSEVELT COUNTY							
		ROOSEVELT	ALL VEHICLES	7.000	33	32	28	199
22+0.702	JUNCTION COUNTY ROAD							

FAS 405

MILE POST	SECTION DESCRIPTION	COUNTY	TRAFFIC TYPE	SECTION LENGTH	*******ADT******* 72	73	74	VEH MILES
0+0.000	JCT FAP 1 NEAR BAINVILLE RSVLT CO							
		ROOSEVELT	ALL VEHICLES	27.962	96	89	94	2635
27+0.950	FROID CL MAIN ST							
		ROOSEVELT	ALL VEHICLES	0.644			330	212
28+0.576	JUNCTION FAP ROUTE 22 IN FROID							

FAS 407

0+0.000	JCT FAP 2 N DEER LODGE POWELL CO							
		POWELL	ALL VEHICLES	3.604	80	77	92	331
3+0.604	JUNCTION FAP ROUTE 8							

FAS 408

0+0.000	JCT FAP 3 IN FAIRFIELD THIRD AVE S							
		TETON	ALL VEHICLES	0.437			408	178
0+0.437	FAIRFIELD CL TETON CO							
		TETON	ALL VEHICLES	9.188	245	240	234	2158
9+0.610	JCT COUNTY ROAD							
		TETON	ALL VEHICLES	10.149	163	161	156	1589
19+0.754	JUNCTION FAP ROUTE 9							

FAS 409

MILE POST	SECTION DESCRIPTION	COUNTY	TRAFFIC TYPE	SECTION LENGTH	*******ADT******* 72	73	74	VEH MILES
0+0.000	JCT FAP 1 W CHESTER LIBERTY COUNTY							
		LIBERTY	ALL VEHICLES	9.303	76	83	81	755
9+0.300	JCT COUNTY ROAD LIBERTY COUNTY							
		LIBERTY	ALL VEHICLES	15.400	41	41	40	619
24+0.700	JCT COUNTY ROAD							
		LINCOLN	ALL VEHICLES	10.078	42	35	34	342
34+0.770	JCT FAS 343 LIBERTY CO							
		LIBERTY	ALL VEHICLES	6.501	10	19	25	162
41+0.274	JCT CO RD AT CANADIAN BOUNDARY LN							

FAS 410

MILE POST	SECTION DESCRIPTION	COUNTY	TRAFFIC TYPE	SECTION LENGTH	*******ADT******* 72	73	74	VEH MILES
0+0.000	JCT I 15 KEVIN OILMONT INT TOOLE CO							
		TOOLE	ALL VEHICLES	0.951	301	301	262	249
1+0.190	OILMONT - NOT INC TOOLE CO							
		TOOLE	ALL VEHICLES	12.820	129	139	138	1773
14+0.000	JCT COUNTY ROAD							
		TOOLE	ALL VEHICLES	8.489	74	79	74	629
22+0.736	JUNCTION FAS ROUTE 343							

FAS 411

MILE POST	SECTION DESCRIPTION	COUNTY	TRAFFIC TYPE	SECTION LENGTH	*******ADT******* 72	73	74	VEH MILES
0+0.000	JCT FAP 2 GALLATIN COUNTY							
		GALLATIN	ALL VEHICLES	4.212	578	629	684	2881
4+0.200	JCT COUNTY ROAD							
		GALLATIN	ALL VEHICLES	8.090	172	197	235	1902
12+0.292	JUNCTION COUNTY ROAD							

FAS 412

MILE POST	SECTION DESCRIPTION	COUNTY	TRAFFIC TYPE	SECTION LENGTH	*******ADT******* 72	73	74	VEH MILES
0+0.000	JCT FAP 7 LOLO BEGIN FH 11 MISSOULA							
		MISSOULA	ALL VEHICLES	16.439	877	924	1090	17923
16+0.430	JCT FAS 507 ENT LOLO NF MISSOULA CO							
		MISSOULA	ALL VEHICLES	8.115	624	597	728	5911
24+0.540	LOLO HOT SPRINGS MISSOULA CO							
		MISSOULA	ALL VEHICLES	7.997	535	547	640	5118
32+0.532	END FH 11 MONTANA IDAHO STATE LINE							

FAS 413

MILE POST	SECTION DESCRIPTION	COUNTY	TRAFFIC TYPE	SECTION LENGTH	*******ADT******* 72	73	74	VEH MILES
0+0.000	JCT FAP 27 S WIBAUX WIBAUX COUNTY							
		WIBAUX	ALL VEHICLES	2.748	67	65	59	164
2+0.740	JCT FAS 414 WIBAUX COUNTY							
		WIBAUX	ALL VEHICLES	15.652	38	37	33	528
18+0.390	JCT FAS 336 CARLYLE WIBAUX COUNTY							
		WIBAUX	ALL VEHICLES	7.014	65	59	61	427
25+0.406	JCT FAP 27 S OF WIBAUX							

FAS 414

MILE POST	SECTION DESCRIPTION	COUNTY	TRAFFIC TYPE	SECTION LENGTH	*******ADT******* 72	73	74	VEH MILES
0+0.000	JCT FAS 413 WIBAUX COUNTY							
		WIBAUX	ALL VEHICLES	4.072	50	49	42	173
4+0.072	JUNCTION COUNTY ROAD							

FAS 415

MILE POST	SECTION DESCRIPTION	COUNTY	TRAFFIC TYPE	SECTION LENGTH	*******ADT******* 72	73	74	VEH MILES
0+0.000	JCT FAP 2 E OF HYSHAM TREASURE CO							
		TREASURE	ALL VEHICLES	2.104	40	107	39	83
2+0.369	JCT I 94 SARPY CREEK INT TREASURE							
		TREASURE	ALL VEHICLES	11.275	88	201	82	929
13+0.620	JCT COUNTY ROAD TREASURE COUNTY							
		TREASURE	ALL VEHICLES	14.017	68	165	41	577
27+0.898	JCT CO RD AT BIGHORN COUNTY LINE							

FAS 416

0+0.000	JCT FAU 1013							
		YELLOWSTONE	ALL VEHICLES	9.209	401	408	455	4191
9+0.209	BOUNDARY CROW INDIAN RESERVATION							

FAS 417

0+0.000	JCT FAP 1 E SHELBY TOOLE COUNTY							
		TOOLE	ALL VEHICLES	10.382	104	80	75	778
10+0.382	PONDERA CO LN PONDERA CO							
		PONDERA	ALL VEHICLES	0.806	97	65	66	53
11+0.182	TOOLE CO LN TOOLE CO							
		TOOLE	ALL VEHICLES	5.367	87	61	68	365
16+0.540	JCT FAS 366							

FAS 418

MILE POST	SECTION DESCRIPTION	COUNTY	TRAFFIC TYPE	SECTION LENGTH	*******ADT******* 72	73	74	VEH MILES
0+0.000	JCT FAP 16 S OF WYOLA BIG HORN CO							
		BIG HORN	ALL VEHICLES	10.625	161	156	149	1585
10+0.622	JUNCTION COUNTY ROAD							

FAS 419

0+0.000	JCT FAS 307 STILLWATER COUNTY							
		STILLWATER	ALL VEHICLES	4.384	381	368	401	1760
4+0.380	JCT FAS 425 STILLWATER COUNTY							
		STILLWATER	ALL VEHICLES	9.184	141	159	183	1689
13+0.560	DEAN NOT INC STILLWATER COUNTY							
		STILLWATER	ALL VEHICLES	8.898	102	100	114	1021
22+0.452	NYE NOT INC JCT COUNTY ROAD							

FAS 420

0+0.000	JCT FAS 307 ABSAROKEE STILLWATER CO							
		STILLWATER	ALL VEHICLES	6.945	213	205	209	1457
6+0.942	JUNCTION COUNTY ROAD							

FAS 421

MILE POST	SECTION DESCRIPTION	COUNTY	TRAFFIC TYPE	SECTION LENGTH	*******ADT******* 72	73	74	VEH MILES
0+0.000	JCT FAS 307 STILLWATER CO							
		STILLWATER	ALL VEHICLES	8.626	137	160	146	1267
8+0.610	CARBON COUNTY LINE CARBON CO							
		CARBON	ALL VEHICLES	9.500	114	134	128	1225
18+0.118	JCT FAP 28 NEAR JOLIET							

FAS 422

0+0.000	JCT FAP 29 SILVER STAR MADISON CO							
		MADISON	ALL VEHICLES	8.602	89	94	84	722
8+0.581	JEFFERSON COUNTY LN JEFFERSON CO							
		JEFFERSON	ALL VEHICLES	0.045	120	102	92	4
8+0.626	SILVER BOW CO LN SILVER BOW CO							
		SILVER BOW	ALL VEHICLES	0.036	120	102	92	3
8+0.662	JEFFERSON CO LN JEFFERSON CO							
		JEFFERSON	ALL VEHICLES	0.202	120	102	92	18
8+0.864	JUNCTION FAS ROUTE 401							

FAS 423

0+0.000	JCT FAP 3 VICTOR INT SILVER BOW CO							
		SILVER BOW	ALL VEHICLES	0.844	364	390	458	386
0+0.844	JUNCTION COUNTY ROAD							

FAS 424

MILE POST	SECTION DESCRIPTION	COUNTY	TRAFFIC TYPE	SECTION LENGTH	*******ADT******* 72	73	74	VEH MILES
0+0.000	JCT FAU 6706 KALISPELL W URBAN BDRY							
		FLATHEAD	ALL VEHICLES	5.180	782	853	971	5032
5+0.180	JCT FAS 548							
		FLATHEAD	ALL VEHICLES	8.786	305	306	341	2997
13+0.966	JCT FAS 456							
		FLATHEAD	ALL VEHICLES	8.831	55	66	113	1004
22+0.797	JCT FAP 5 SE OLNEY							

FAS 425

0+0.000	JCT FAS 419 FISHTAIL STILLWATER CO							
		STILLWATER	ALL VEHICLES	6.431	100	96	92	597
6+0.432	JUNCTION COUNTY ROAD							

FAS 426

0+0.000	JCT FAP 15 MOCCASIN JUDITH BASIN CO							
		JUDITH BASIN	ALL VEHICLES	9.395	54	51	48	459
9+0.392	JCT CO RD KOLIN							

FAS 427

MILE POST	SECTION DESCRIPTION	COUNTY	TRAFFIC TYPE	SECTION LENGTH	*******ADT******* 72	73	74	VEH MILES
0+0.000	JCT FAP 11 CASCADE CO							
		CASCADE	ALL VEHICLES	2.623	75	71	96	253
2+0.620	JUDITH BASIN CO LN JUDITH BASIN CO							
		JUDITH BASIN	ALL VEHICLES	2.630	75	70	80	210
5+0.250	JCT COUNTY ROAD							
		JUDITH BASIN	ALL VEHICLES	7.083	94	90	122	867
12+0.335	JCT FAP 15 NEAR RAYNESFORD							

FAS 428

0+0.000	JCT FAP 45 IN JUDITH GAP FOURTH AVE							
		WHEATLAND	ALL VEHICLES	0.217			121	26
0+0.217	JUDITH GAP CL WHEATLAND CO							
		WHEATLAND	ALL VEHICLES	11.857	74	73	78	928
12+0.043	JUNCTION COUNTY ROAD							

FAS 429

0+0.000	JCT S FRTG RD I 90							
		YELLOWSTONE	ALL VEHICLES	3.033	1232	1262	1602	4860
3+0.033	JCT FAS 305 & FAU 1010							
		YELLOWSTONE	ALL VEHICLES	2.000	1829	1983	2228	4456
5+0.033	JCT FAU 1004							
		YELLOWSTONE	ALL VEHICLES	1.000	1792	1547	1630	1630
6+0.033	JCT FAU 1002							

FAS 430

MILE POST	SECTION DESCRIPTION	COUNTY	TRAFFIC TYPE	SECTION LENGTH	*******ADT******* 72	73	74	VEH MILES
0+0.000	JCT FAU 8103							
		****NON EXISTENT****		0.950				
0+0.950	JCT FAS 263 FAU 8124							
		MISSOULA	ALL VEHICLES	0.993	1350	1385	1520	1509
1+0.943	JCT FAP 2 LOOP							

FAS 431

0+0.000	JCT FAP 3 2.8 MI. SE OF FAIRFIELD							
		TETON	ALL VEHICLES	8.005	344	338	314	2515
7+0.998	JCT COUNTY ROAD							
		TETON	ALL VEHICLES	12.638	140	137	135	1715
20+0.643	JCT I 15 POWER INT							

FAS 432

0+0.000	JCT FAP 10 FAS 236 CHOUTEAU CO							
		CHOUTEAU	ALL VEHICLES	10.306	195	166	162	1669
10+0.300	JCT COUNTY ROAD							
		CHOUTEAU	ALL VEHICLES	17.196	68	70	71	1236
27+0.490	HILL CO LINE HILL CO							
		HILL	ALL VEHICLES	13.014	62	57	44	574
40+0.500	JCT COUNTY ROAD							
		HILL	ALL VEHICLES	5.988	134	122	135	811
46+0.484	JUNCTION FAP ROUTE 1 NEAR RUDYARD							

FAS 433

MILE POST	SECTION DESCRIPTION	COUNTY	TRAFFIC TYPE	SECTION LENGTH	*******ADT******* 72	73	74	VEH MILES
0+0.000	JCT FAP 8 IN EAST HELENA FOURTH ST							
		LEWIS AND CLARK	ALL VEHICLES	0.058			1131	65
0+0.058	EAST HELENA CL LEWIS AND CLARK CO							
		LEWIS AND CLARK	ALL VEHICLES	3.932	396	403	615	2419
3+0.974	JUNCTION FAS ROUTE 280							

FAS 434

0+0.000	JCT I 15 WOLF CREEK INT L&C CO							
		LEWIS AND CLARK	ALL VEHICLES	18.050	83	83	98	1777
18+0.230	JCT FAP 24 LEWIS & CLARK CO							
		LEWIS AND CLARK	ALL VEHICLES	12.002	40	38	56	672
30+0.220	JCT COUNTY ROAD							
		LEWIS AND CLARK	ALL VEHICLES	16.901	80	78	91	1538
47+0.295	JUNCTION FAP ROUTE 9 NEAR AUGUSTA							

FAS 435

0+0.000	JCT FAP 9 AUGUSTA LEWIS & CLARK CO							
		LEWIS AND CLARK	ALL VEHICLES	3.602	116	121	119	428
3+0.602	JUNCTION COUNTY ROAD							

FAS 436

MILE POST	SECTION DESCRIPTION	COUNTY	TRAFFIC TYPE	SECTION LENGTH	*******ADT******* 72	73	74	VEH MILES
0+0.000	JCT FAP 1 ZURICH -NOT INC BLAINE CO							
		BLAINE	ALL VEHICLES	1.702	60	130	94	160
1+0.692	JUNCTION COUNTY ROAD							

FAS 437

0+0.000	JCT FAP 8 BROADWATER CO							
		BROADWATER	ALL VEHICLES	8.912	71	77	82	735
8+0.914	JCT FAS 285 ABOUT 5.5 MI W TOSTON							

FAS 438

0+0.000	JCT FAP 1 NASHUA FT PECK IR VALLEY							
		VALLEY	ALL VEHICLES	21.254	142	131	134	2869
21+0.250	JCT COUNTY ROAD							
		VALLEY	ALL VEHICLES	17.147	32	41	36	621
38+0.360	LV FORT PECK IR VALLEY CO							
		VALLEY	ALL VEHICLES	15.902	50	49	53	856
54+0.264	JCT FAS 248 NEAR GLENTANA							

FAS 440

MILE POST	SECTION DESCRIPTION	COUNTY	TRAFFIC TYPE	SECTION LENGTH	*******ADT******* 72	73	74	VEH MILES
0+0.000	JCT FAP 29							
		SILVER BOW	ALL VEHICLES	7.500	205	190	266	1998
7+0.500	RECREATIONAL POINT							

FAS 441

0+0.000	JCT I 90 GREGSON INT SILVER BOW CO							
		SILVER BOW	ALL VEHICLES	3.100	154	342	422	1309
3+0.320	DEER LODGE CO LN DEER LODGE CO							
		DEER LODGE	ALL VEHICLES	1.100	110	258	275	302
4+0.656	JUNCTION COUNTY ROAD							

FAS 444

0+0.000	JCT FAP 1 GLACIER CO							
		GLACIER	ALL VEHICLES	19.818	87	70	66	1322
19+0.803	JUNCTION FAS ROUTE 483							

FAS 445

0+0.000	JCT FAP 3 GLACIER CO							
		GLACIER	ALL VEHICLES	14.302	158	180	194	2779
14+0.292	JCT FAS 464 ABOUT 1.0 MI N BROWNING							

FAS 446

MILE POST	SECTION DESCRIPTION	COUNTY	TRAFFIC TYPE	SECTION LENGTH	*******ADT******* 72	73	74	VEH MILES
0+0.000	JCT FAP 2 ROSEBUD NOT INC ROSEBUD							
		ROSEBUD	ALL VEHICLES	1.912	269	261	257	492
1+0.912	CARTERSVILLE NOT INC							
		ROSEBUD	ALL VEHICLES	7.843	127	111	129	1015
9+0.739	JUNCTION COUNTY ROAD							

FAS 447

MILE POST	SECTION DESCRIPTION	COUNTY	TRAFFIC TYPE	SECTION LENGTH	*******ADT******* 72	73	74	VEH MILES
0+0.000	JCT FAP 2 2.0 MI W ROSEBUD ROSEBUD							
		ROSEBUD	ALL VEHICLES	0.079	334	327	223	17
0+0.079	JCT I 94 W ROSEBUD INT ROSEBUD CO							
		ROSEBUD	ALL VEHICLES	4.466	210	227	182	817
4+0.543	JCT COUNTY ROAD							
		ROSEBUD	ALL VEHICLES	29.457	51	65	61	1826
34+0.245	JCT COUNTY ROAD ROSEBUD COUNTY							
		ROSEBUD	ALL VEHICLES	14.500	41	31	34	504
48+0.747	JUNCTION COUNTY ROAD							

FAS 448

MILE POST	SECTION DESCRIPTION	COUNTY	TRAFFIC TYPE	SECTION LENGTH	*******ADT******* 72	73	74	VEH MILES
0+0.000	JCT FAP 10 BOX ELDER NOT INC HILL							
		HILL	ALL VEHICLES	30.004	63	65	61	1858
30+0.004	JCT FAP 1 AND FAS 449 NEAR GILDFORD							

FAS 449

MILE POST	SECTION DESCRIPTION	COUNTY	TRAFFIC TYPE	SECTION LENGTH	*******ADT******* 72	73	74	VEH MILES
0+0.000	JCT FAP 1 FAS 448 GILDFORD HILL CO							
20+0.493	JUNCTION COUNTY ROAD	HILL	ALL VEHICLES	20.498	69	67	67	1385

FAS 450

0+0.000	JCT FAP 1 HILL CO							
6+0.002	JUNCTION COUNTY ROAD	HILL	ALL VEHICLES	6.002	51	59	58	351

FAS 452

0+0.000	JCT FAU 5712							
11+0.351	JUNCTION COUNTY ROAD	HILL	ALL VEHICLES	11.351	157	167	157	1783

FAS 453

0+0.000	JCT I 15 LINCOLN INT LEWIS & CLARK							
1+0.854	JCT FRONTAGE ROAD	LEWIS AND CLARK	ALL VEHICLES	1.854	528	532	585	1084
5+0.661	JUNCTION COUNTY ROAD	LEWIS AND CLARK	ALL VEHICLES	3.437	248	250	220	757

FAS 454

MILE POST	SECTION DESCRIPTION	COUNTY	TRAFFIC TYPE	SECTION LENGTH	*******ADT******* 72	73	74	VEH MILES
0+0.000	JCT FAU 5805 HELENA NATIONAL FOREST							
		LEWIS AND CLARK	ALL VEHICLES	2.947	360	440	545	1606
2+0.947	JCT COUNTY ROAD							

FAS 456

0+0.000	JCT FAP 5 W WHITEFISH FLATHEAD CO							
		FLATHEAD	ALL VEHICLES	3.604	154	151	169	610
3+0.604	JUNCTION FAS ROUTE 424							

FAS 458

0+0.000	JCT FAU 1201							
		GALLATIN	ALL VEHICLES	2.006	1050	1070	1152	2310
2+0.006	JCT COUNTY ROAD							
		GALLATIN	ALL VEHICLES	4.428	340	346	376	1667
6+0.434	JUNCTION FAS ROUTE 345							

FAS 459

0+0.000	JCT FAU 5215							
		CASCADE	ALL VEHICLES	1.922	1078	1101	1129	2169
1+0.922	JUNCTION FAS ROUTE 226							

FAS 460

MILE POST	SECTION DESCRIPTION	COUNTY	TRAFFIC TYPE	SECTION LENGTH	*******ADT******* 72	73	74	VEH MILES
0+0.000	JCT I 90 GOLD CREEK INT POWELL CO							
		POWELL	ALL VEHICLES	4.500	151	152	157	706
4+1.030	JUNCTION COUNTY ROAD							

FAS 461

0+0.000	JCT FAP 2 ST REGIS BEG FH 9 MINERAL							
		MINERAL	ALL VEHICLES	7.702	348	395	565	4355
7+0.678	SANDERS CO LINE SANDERS CO							
		SANDERS	ALL VEHICLES	13.765	335	373	531	7317
21+0.448	JCT FAP 6							

FAS 462

0+0.000	JCT FAP 18 ROCK SPRINGS ROSEBUD CO							
		ROSEBUD	ALL VEHICLES	2.302	52	60	53	122
2+0.300	GARFIELD CO LN. GARFIELD CO							
		GARFIELD	ALL VEHICLES	39.202	34	35	40	1601
41+0.464	JCT FAP 15 VAN NORMAN							

FAS 463

MILE POST	SECTION DESCRIPTION	COUNTY	TRAFFIC TYPE	SECTION LENGTH	*******ADT******* 72	73	74	VEH MILES
0+0.000	JCT FAP 16 CROW IR BIG HORN CO							
		BIG HORN	ALL VEHICLES	0.092	1090	1085	1220	112
0+0.092	LODGE GRASS CL NO NAME ST							
		BIG HORN	ALL VEHICLES	0.843			776	654
0+0.935	LODGE GRASS CL BIG HORN CO							
		BIG HORN	ALL VEHICLES	4.811	350	342	351	1693
5+0.735	JCT COUNTY ROAD							
		BIG HORN	ALL VEHICLES	7.991	182	174	159	1278
13+0.724	JCT COUNTY ROAD							
		BIG HORN	ALL VEHICLES	4.213	78	77	58	244
17+0.937	JCT COUNTY ROAD BIG HORN COUNTY							
		BIG HORN	ALL VEHICLES	14.730	19	29	13	191
32+0.659	JCT COUNTY ROAD							
		BIG HORN	ALL VEHICLES	8.582	52	47	32	278
41+0.241	JUNCTION FAS ROUTE 313							

FAS 464

MILE POST	SECTION DESCRIPTION	COUNTY	TRAFFIC TYPE	SECTION LENGTH	*******ADT******* 72	73	74	VEH MILES
0+0.000	JCT FAP 3 IN BROWNING NO NAME ST							
		GLACIER	ALL VEHICLES	0.402			2365	951
0+0.402	BROWNING CL GLACIER CO							
		GLACIER	ALL VEHICLES	0.801	1035	1137	1767	1415
1+0.200	JCT FAS 445 GLACIER CO							
		GLACIER	ALL VEHICLES	35.403	181	137	163	5778
36+0.556	JUNCTION FAP ROUTE 3 NEAR BABB							

FAS 465

MILE POST	SECTION DESCRIPTION	COUNTY	TRAFFIC TYPE	SECTION LENGTH	*******ADT******* 72	73	74	VEH MILES
0+0.000	JCT FAP 15 VAN NORMAN GARFIELD CO							
		GARFIELD	ALL VEHICLES	5.369	51	42	43	230
5+0.352	JUNCTION COUNTY ROAD							

FAS 466

0+0.000	JCT FAS 238 FERGUS CO							
		FERGUS	ALL VEHICLES	2.157	192	233	177	382
2+0.142	JUNCTION COUNTY ROAD							

FAS 467

0+0.000	JCT FAP 15 1.0 MI SW CIRCLE MCCONE							
		MCCONE	ALL VEHICLES	6.767	69	64	59	405
6+0.759	JCT FAS 510 MCCONE CO							
		MCCONE	ALL VEHICLES	15.435	26	28	23	363
22+0.180	DAWSON CO LINE DAWSON							
		DAWSON	ALL VEHICLES	12.202	38	46	45	549
34+0.384	JUNCTION FAP ROUTE 15 NEAR LINDSAY							

FAS 469

MILE POST	SECTION DESCRIPTION	COUNTY	TRAFFIC TYPE	SECTION LENGTH	*******ADT******* 72	73	74	VEH MILES
0+0.000	JCT FAS 327 SNOWDEN ROOSEVELT CO							
		ROOSEVELT	ALL VEHICLES	1.902	105	91	96	182
1+0.894	RICHLAND CO LN RICHLAND CO							
		RICHLAND	ALL VEHICLES	3.604	105	91	96	345
5+0.492	NORTH DAKOTA STATE LINE							

FAS 470

0+0.000	JCT FAP 15 LINDSAY NOT INC DAWSON							
		DAWSON	ALL VEHICLES	7.304	76	75	63	463
7+0.302	JCT COUNTY ROAD							
		DAWSON	ALL VEHICLES	15.200	43	40	37	571
22+0.494	JCT FAS 254 BLOOMFIELD NOT INC							

FAS 471

0+0.000	JCT FAP 6 FH 7 SANDERS CO							
		SANDERS	ALL VEHICLES	15.432	104	144	131	2029
15+0.400	JCT COUNTY ROAD							
		SANDERS	ALL VEHICLES	7.670	38	22	6	49
23+0.072	END FH 7 IDAHO STATE LINE							

FAS 472

MILE POST	SECTION DESCRIPTION	COUNTY	TRAFFIC TYPE	SECTION LENGTH	*******ADT******* 72	73	74	VEH MILES
0+0.000	JCT FAP 7 SULA IN SULA SF RAVALLI							
		RAVALLI	ALL VEHICLES	3.702	186	167	227	842
3+0.702	JUNCTION COUNTY ROAD							

FAS 473

0+0.000	JCT FAP 7 S OF DARBY RAVALLI CO							
		RAVALLI	ALL VEHICLES	3.002	333	354	410	1231
3+0.000	JCT FAS 490 RAVALLI CO							
		RAVALLI	ALL VEHICLES	12.557	242	256	319	4016
15+0.552	JCT WITH A FOREST DEVELOPMENT ROAD							

FAS 474

0+0.000	JCT FAS 263 SE OF FRENCHTOWN MSLA							
		MISSOULA	ALL VEHICLES	1.735	1579	1658	1541	2673
1+0.734	JUNCTION COUNTY ROAD							

FAS 475

0+0.000	JCT FAP 2 PARK CO							
		PARK	ALL VEHICLES	6.204	53	54	47	294
6+0.204	JUNCTION FAS ROUTE 295							

FAS 476

MILE POST	SECTION DESCRIPTION	COUNTY	TRAFFIC TYPE	SECTION LENGTH	*******ADT******* 72	73	74	VEH MILES
0+0.000	JCT FAP 11 NEAR PRAY PARK CO							
		PARK	ALL VEHICLES	0.779	258	253	268	208
0+0.779	JCT FAS 540 PARK CO							
		PARK	ALL VEHICLES	3.152	95	104	128	405
3+0.919	JCT COUNTY ROAD							
		PARK	ALL VEHICLES	5.971	63	85	79	471
9+0.872	JUNCTION COUNTY ROAD							

FAS 477

0+0.000	JCT FAP 28 IN RED LODGE							
		CARBON	ALL VEHICLES	6.210	166	145	181	1125
6+0.202	RECREATIONAL SITE							

FAS 478

0+0.000	JCT FAP 45 SWEET GRASS CO							
		SWEET GRASS	ALL VEHICLES	15.302	54	53	70	1079
15+0.272	JUNCTION COUNTY ROAD							

FAS 479

MILE POST	SECTION DESCRIPTION	COUNTY	TRAFFIC TYPE	SECTION LENGTH	*******ADT******* 72	73	74	VEH MILES
0+0.000	JCT FAP 45 N OF BIG TIMBER S GRASS							
		SWEET GRASS	ALL VEHICLES	9.498	102	113	107	1021
9+0.496	GLASSTON NOT INC							
		SWEET GRASS	ALL VEHICLES	12.006	101	104	85	1026
21+0.494	JUNCTION FAP ROUTE 45							

FAS 480

0+0.000	JCT FAP 1 E POPLAR FT PECK IR RSVLT							
		ROOSEVELT	ALL VEHICLES	3.002	99	102	107	322
3+0.000	LV FT PECK IR RICHLAND CO LN RCLAND							
		RICHLAND	ALL VEHICLES	0.214	84	87	91	19
3+0.214	BEGIN PRIMITIVE ROAD RICHLAND CO							
		****NON EXISTENT****		6.788				
9+1.002	END PRIMITIVE ROAD RICHLAND CO							
		RICHLAND	ALL VEHICLES	5.002	19	14	10	54
14+0.994	JUNCTION FAS ROUTE 201							

FAS 481

0+0.000	JCT FORMER FAP 3 S E HLNA JEFFERSON							
		LEWIS AND CLARK	ALL VEHICLES	0.896	102	95	114	102
0+0.896	LEWIS & CLARK CO LN LEWIS & CLARK							
		LEWIS AND CLARK	ALL VEHICLES	1.634	193	182	157	257
2+0.524	EAST HELENA CL FIRST ST							

FAS 481

MILE POST	SECTION DESCRIPTION	COUNTY	TRAFFIC TYPE	SECTION LENGTH	*******ADT******* 72	73	74	VEH MILES
2+0.524	EAST HELENA CL FIRST ST							
		LEWIS AND CLARK	ALL VEHICLES	0.126			645	81
2+0.650	JCT FAP 8 EAST HELENA							

FAS 482

0+0.000	JCT FAP 1 3.0 MI SE LIBBY LINCOLN							
		LINCOLN	ALL VEHICLES	10.432	318	306	329	3441
10+0.432	JCT FAP 1							

FAS 483

0+0.000	JCT FAS 213 2.5 MI N SANTA RITA GLR							
		GLACIER	ALL VEHICLES	23.707	146	139	127	3033
23+0.700	JCT FAS 444 GLACIER CO							
		GLACIER	ALL VEHICLES	8.410	87	96	98	824
32+0.104	MONTANA CANADIAN BOUNDARY							

FAS 484

0+0.000	JCT FAP 37 POWDER RIVER CO							
		POWDER RIVER	ALL VEHICLES	11.502	103	96	113	1305
11+0.480	JCT COUNTY ROAD							

FAS 484

MILE POST	SECTION DESCRIPTION	COUNTY	TRAFFIC TYPE	SECTION LENGTH	*******ADT******* 72	73	74	VEH MILES
11+0.480	JCT COUNTY ROAD							
		POWDER RIVER	ALL VEHICLES	13.480	36	35	37	505
24+0.950	JUNCTION COUNTY ROAD							

FAS 485

0+0.000	JCT FAS 391 BEG FH 52 POWDER RIVER							
		POWDER RIVER	ALL VEHICLES	13.502	9	9	6	87
13+0.482	JUNCTION WITH A COUNTY ROAD							

FAS 486

0+0.000	JCT FAP 38 COLUMBIA FLS BEG FH 61							
		FLATHEAD	ALL VEHICLES	1.191		3055		
1+0.181	COLUMBIA FALLS CL FLATHEAD CO							
		FLATHEAD	ALL VEHICLES	11.778	450	492	567	6680
12+0.957	JCT COUNTY ROAD							
		FLATHEAD	ALL VEHICLES	24.193	112	113	146	3533
37+0.150	POLEBRIDGE NOT INC							
		FLATHEAD	ALL VEHICLES	20.460	71	56	83	1706
57+0.612	CANADIAN BOUNDARY LINE							

FAS 487

MILE POST	SECTION DESCRIPTION	COUNTY	TRAFFIC TYPE	SECTION LENGTH	*******ADT******* 72	73	74	VEH MILES
0+0.000	JCT FAP 5 IN WHITEFISH BAKER ST							
		FLATHEAD	ALL VEHICLES	0.134		4640		
0+0.134	WHITEFISH CL FLATHEAD CO							
		FLATHEAD	ALL VEHICLES	0.264	4195	3835	4414	1165
0+0.398	WHITEFISH CL NO NAME ST							
		FLATHEAD	ALL VEHICLES	1.402		1938		
1+0.780	WHITEFISH CL FLATHEAD CO							
		FLATHEAD	ALL VEHICLES	6.583	286	307	444	2928
8+0.342	JUNCTION WITH A COUNTY ROAD							

FAS 488

MILE POST	SECTION DESCRIPTION	COUNTY	TRAFFIC TYPE	SECTION LENGTH	*******ADT******* 72	73	74	VEH MILES
0+0.000	JCT FAP 22 IN SIDNEY HOLLY ST							
		RICHLAND	ALL VEHICLES	0.370		1320		
0+0.370	JCT FAP 20 HOLLY ST							
		RICHLAND	ALL VEHICLES	0.185	1510	1670	1415	261
0+0.555	SIDNEY CL RICHLAND CO							
		RICHLAND	ALL VEHICLES	0.415	1387	1345	1427	592
0+0.970	SIDNEY CL NINTH AVE							
		RICHLAND	ALL VEHICLES	1.085	1147	1275	1451	1574
2+0.068	SIDNEY CL RICHLAND CO							
		RICHLAND	ALL VEHICLES	0.661	1246	1625	1488	983
2+0.729	JUNCTION FAP 20 NEAR SIDNEY							

FAS 489

MILE POST	SECTION DESCRIPTION	COUNTY	TRAFFIC TYPE	SECTION LENGTH	*******ADT******* 72	73	74	VEH MILES
0+0.000	JCT FAP 18 N MILES CITY CUSTER CO							
		CUSTER	ALL VEHICLES	18.122	221	269	284	5162
18+0.112	JUNCTION COUNTY ROAD AT KINSEY							

FAS 490

0+0.000	JCT FAP 7 NEAR CONNOR RAVALLI CO							
		RAVALLI	ALL VEHICLES	1.219	347	369	287	349
1+0.214	JUNCTION WITH FAS ROUTE 473							

FAS 492

0+0.000	JCT FAP 23 CARTER CO							
		CARTER	ALL VEHICLES	1.702	93	85	79	134
1+0.702	JCT WITH A RD WYOMING STATE LN							

FAS 493

0+0.000	JCT FAS 321 FALLON CO							
		FALLON	ALL VEHICLES	11.005	43	41	33	373
11+0.000	JCT COUNTY ROAD							
		FALLON	ALL VEHICLES	4.732	87	130	100	475
15+0.724	JCT FAP 27 1.0 MI N BAKER							

FAS 494

MILE POST	SECTION DESCRIPTION	COUNTY	TRAFFIC TYPE	SECTION LENGTH	*******ADT******* 72	73	74	VEH MILES
0+0.000	JCT FAP 2 IN PLEVNA							
		FALLON		0.238				
0+0.238	PLEVNA CL FALLON CO							
		FALLON	ALL VEHICLES	6.010	84	116	129	781
6+0.248	JCT COUNTY ROAD							
		FALLON	ALL VEHICLES	17.156	30	34	32	553
23+0.384	JUNCTION FAP ROUTE 27 NEAR WILLARD							

FAS 495

MILE POST	SECTION DESCRIPTION	COUNTY	TRAFFIC TYPE	SECTION LENGTH	*******ADT******* 72	73	74	VEH MILES
0+0.000	JCT FAU 5202							
		CASCADE	ALL VEHICLES	1.600	135	180	172	276
1+0.600	ROAD TO RAINBOW							
		CASCADE	ALL VEHICLES	5.360	116	97	93	501
6+0.960	JCT COUNTY ROAD CASCADE COUNTY							
		CASCADE	ALL VEHICLES	5.202	150	145	149	777
12+0.162	JCT FAP 10 3.5 MI N GREAT FALLS							

FAS 496

MILE POST	SECTION DESCRIPTION	COUNTY	TRAFFIC TYPE	SECTION LENGTH	*******ADT******* 72	73	74	VEH MILES
0+0.000	JCT FAP 22 ROOSEVELT COUNTY							
		ROOSEVELT	ALL VEHICLES	5.830	88	79	74	431
5+0.830	MCCABE NOT INC							
		ROOSEVELT	ALL VEHICLES	11.474	61	57	67	768
17+0.304	JCT FAP 1 1.5 MI W BAINVILLE							

FAS 497

MILE POST	SECTION DESCRIPTION	COUNTY	TRAFFIC TYPE	SECTION LENGTH	*******ADT******* 72	73	74	VEH MILES
0+0.000	JCT FAP 14 W OF HARLOWTON WHEATLAND							
		WHEATLAND	ALL VEHICLES	9.302	48	61	51	479
9+0.302	JUNCTION WITH A COUNTY ROAD							

FAS 499

MILE POST	SECTION DESCRIPTION	COUNTY	TRAFFIC TYPE	SECTION LENGTH	*******ADT******* 72	73	74	VEH MILES
0+0.000	JCT FAP 13 FH 60 BEG FH 45 MADISON							
		MADISON	ALL VEHICLES	3.228	300	397	321	1036
3+0.225	SLIDE AREA							
		MADISON	ALL VEHICLES	3.408	359	319	437	1491
6+0.626	GALLATIN CO LN GALLATIN CO							
		GALLATIN	ALL VEHICLES	15.734	368	343	450	7087
22+0.363	JCT FAP 50 NEAR DUCK CREEK							

FAS 500

MILE POST	SECTION DESCRIPTION	COUNTY	TRAFFIC TYPE	SECTION LENGTH	*******ADT******* 72	73	74	VEH MILES
0+0.000	JCT FAP 14 NE MELSTONE MUSSELSHELL							
		MUSSELSHELL	ALL VEHICLES	11.302	67	62	66	749
11+0.289	PETROLEUM CO LN PETROLEUM CO							
		PETROLEUM	ALL VEHICLES	23.702	19	17	15	370
34+0.984	JUNCTION FAP ROUTE 15 NEAR MOSBY							

FAS 501

MILE POST	SECTION DESCRIPTION	COUNTY	TRAFFIC TYPE	SECTION LENGTH	*******ADT******* 72	73	74	VEH MILES
0+0.000	JCT FAP 35 W GRANTSDALE RAVALLI CO							
		RAVALLI	ALL VEHICLES	2.345	357	326	297	697
2+0.340	JCT COUNTY ROAD							
		RAVALLI	ALL VEHICLES	7.157	131	111	108	778
9+0.482	JUNCTION COUNTY ROAD							

FAS 502

0+0.000	JCT S FRTAGE RD I90 E MOSSMAIN YELL							
		YELLOWSTONE	ALL VEHICLES	3.404	343	350	314	1070
3+0.404	JCT FAS 305 3.0 MI NE OF HESPER							

FAS 503

0+0.000	JCT FAU 6701 KALISPELL SW URB BDRY							
		FLATHEAD	ALL VEHICLES	3.814	426	562	633	2415
3+0.814	JCT COUNTY ROAD FLATHEAD COUNTY							
		FLATHEAD	ALL VEHICLES	7.160	378	382	441	3160
10+0.974	JCT FAU 6730 S KALISPELL URBAN BDRY							

FAS 504

MILE POST	SECTION DESCRIPTION	COUNTY	TRAFFIC TYPE	SECTION LENGTH	*******ADT******* 72	73	74	VEH MILES
0+0.000	JCT FAS 340 7. MI SE FALLON PRAIRIE							
		PRAIRIE	ALL VEHICLES	13.302	35	40	44	588
13+0.292	JUNCTION COUNTY ROAD							

FAS 505

0+0.000	JCT FAP 43 2.5 MI N LEWISTON FERGUS							
		FERGUS	ALL VEHICLES	0.503	292	280	357	179
0+0.503	JCT FAS 237 FERGUS CO							
		FERGUS	ALL VEHICLES	5.100	204	212	211	1076
5+0.603	JCT COUNTY ROAD							
		FERGUS	ALL VEHICLES	6.835	135	99	123	844
12+0.432	JUNCTION WITH A COUNTY ROAD							

FAS 506

0+0.000	JCT FAP 33 0.3 MI N LIBBY LINCOLN							
		LINCOLN	ALL VEHICLES	3.502	546	543	570	1997
3+0.502	JUNCTION WITH A COUNTY ROAD							

FAS 507

MILE POST	SECTION DESCRIPTION	COUNTY	TRAFFIC TYPE	SECTION LENGTH	*******ADT******* 72	73	74	VEH MILES
0+0.000	JCT FAS 412 MISSOULA CO							
		MISSOULA	ALL VEHICLES	19.002	62	66	50	966
18+0.994	MINERAL CO LN MINERAL CO							
		MINERAL	ALL VEHICLES	0.970	165	160	221	214
19+0.960	ALBERTON CL ADAMS ST							
		MINERAL	ALL VEHICLES	0.330			393	129
20+0.292	JUNCTION FORMER FAP ROUTE 2							

FAS 508

0+0.000	JCT FAP 1 ENTER KOOTENAI NF LINCOLN							
		LINCOLN	ALL VEHICLES	30.102	148	172	237	7157
30+0.090	YAAK NOT INC LINCOLN CO							
		LINCOLN	ALL VEHICLES	37.202	64	59	43	1626
67+0.294	JCT FOREST ROAD							

FAS 509

0+0.000	JCT I 15 MONIDA INT BEAVERHEAD							
		BEAVERHEAD	ALL VEHICLES	0.285	126	120	115	32
0+0.285	MONIDA NOT INC BEAVERHEAD COUNTY							
		BEAVERHEAD	ALL VEHICLES	27.115	47	49	59	1612
27+0.455	LAKE VIEW NOT INC							
		BEAVERHEAD	ALL VEHICLES	8.900	34	24	25	225
36+0.407	JUNCTION COUNTY ROAD							

FAS 510

MILE POST	SECTION DESCRIPTION	COUNTY	TRAFFIC TYPE	SECTION LENGTH	*******ADT******* 72	73	74	VEH MILES
0+0.000	JCT FAS 253 BROCKWAY MCCONE CO							
		MCCONE	ALL VEHICLES	8.504	40	39	38	327
8+0.494	JUNCTION FAS ROUTE 467							

FAS 511

0+0.000	JCT FAP 22 IN FLAXVILLE MAIN ST							
		DANIELS	ALL VEHICLES	0.291	377	406	345	100
0+0.291	LV FLAXVILLE CL DANIELS CO							
		DANIELS	ALL VEHICLES	6.203	228	213	189	1172
6+0.470	WHITETAIL NOT INC DANIELS CO							
		DANIELS	ALL VEHICLES	7.313	87	87	84	614
13+0.772	MONTANA SASKATCHEWAN BOUNDARY LINE							

FAS 512

0+0.000	JCT FAP 19 NEAR HALL GRANITE CO							
		GRANITE	ALL VEHICLES	1.871	143	147	103	193
1+0.872	JUNCTION COUNTY ROAD							

FAS 513

MILE POST	SECTION DESCRIPTION	COUNTY	TRAFFIC TYPE	SECTION LENGTH	*******ADT******* 72	73	74	VEH MILES
0+0.000	JCT FAP 19 NEAR HALL GRANITE CO							
		GRANITE	ALL VEHICLES	10.202	65	68	57	590
10+0.192	JUNCTION COUNTY ROAD							

FAS 514

MILE POST	SECTION DESCRIPTION	COUNTY	TRAFFIC TYPE	SECTION LENGTH	*******ADT******* 72	73	74	VEH MILES
0+0.000	JCT FAP 1 POPLAR FT PECK IR RSVT CO							
		ROOSEVELT	ALL VEHICLES	9.502	211	197	207	1971
9+0.500	JCT COUNTY ROAD							
		ROOSEVELT	ALL VEHICLES	10.002	26	25	25	250
19+0.494	JUNCTION FAS ROUTE 251							

FAS 515

MILE POST	SECTION DESCRIPTION	COUNTY	TRAFFIC TYPE	SECTION LENGTH	*******ADT******* 72	73	74	VEH MILES
0+0.000	JCT FAP 22 IN MEDICINE LAKE							
		SHERIDAN	ALL VEHICLES	0.037	85	84	76	2
0+0.037	MEDICINE LAKE CL SHERIDAN CO							
		SHERIDAN	ALL VEHICLES	14.836	70	69	61	916
14+0.872	JUNCTION COUNTY ROAD							

FAS 516

MILE POST	SECTION DESCRIPTION	COUNTY	TRAFFIC TYPE	SECTION LENGTH	*******ADT******* 72	73	74	VEH MILES
0+0.000	JCT FAP 30 W OF WESTBY SHERIDAN CO							
		SHERIDAN	ALL VEHICLES	14.303	53	52	47	674
14+0.300	JCT FAS 517 SHERIDAN CO							
		SHERIDAN	ALL VEHICLES	6.702	73	75	68	455
21+0.005	JUNCTION FAS ROUTE 258							

FAS 517

0+0.000	JCT FAP 22 N OF ANTELOPE SHERIDAN							
		SHERIDAN	ALL VEHICLES	12.301	89	85	90	1108
12+0.294	JCT FAS 516 NEAR COALRIDGE							

FAS 518

0+0.000	JCT I 15 4 MI SE HLNA JFFRSN							
		JEFFERSON	ALL VEHICLES	0.873	616	567	619	540
1+0.102	PERMANENTE PLANT							
		JEFFERSON	ALL VEHICLES	2.418	422	320	485	1172
3+0.520	LEWIS & CLARK CO LN LEWIS & CLARK							
		LEWIS AND CLARK	ALL VEHICLES	1.200	386	405	485	582
4+0.956	EAST HELENA CL NO NAME ST							
		LEWIS AND CLARK	ALL VEHICLES	0.200	502	490	485	97
4+1.156	JCT FAP 8 IN EAST HELENA							

FAS 519

MILE POST	SECTION DESCRIPTION	COUNTY	TRAFFIC TYPE	SECTION LENGTH	*******ADT******* 72	73	74	VEH MILES
0+0.000	JCT FAP 16 N OF ROUNDUP MUSSELSHELL							
		MUSSELSHELL	ALL VEHICLES	11.402	31	29	26	296
11+0.402	BIG WELL OIL FIELD							

FAS 520

0+0.000	JCT I 90 CYR INT ENT LOLO NF							
		MINERAL	ALL VEHICLES	3.877	36	54	47	182
4+0.532	FISH CREEK INT JCT I 90 MINERAL CO							
		MINERAL	ALL VEHICLES	1.060	106	182	114	120
5+0.838	JUNCTION COUNTY ROAD							

FAS 522

0+0.000	JCT FORMER FAP 2							
		YELLOWSTONE	ALL VEHICLES	2.502	800	892	705	1765
2+0.702	JCT I 90 AT HUNTLEY INT							

FAS 523

0+0.000	JCT FAP 1 0.6 MI W OF HARLEM BLAINE							
		BLAINE	ALL VEHICLES	0.725	538	770	760	551
0+0.725	HARLEM CL FRONT ST							

FAS 523

MILE POST	SECTION DESCRIPTION	COUNTY	TRAFFIC TYPE	SECTION LENGTH	*******ADT******* 72	73	74	VEH MILES
0+0.725	HARLEM CL FRONT ST							
		BLAINE	ALL VEHICLES	0.392			1517	594
1+0.102	JCT FAS 241 FRONT ST							
		BLAINE	ALL VEHICLES	0.142			2123	301
1+0.244	JCT FAS 396 FRONT ST							
		BLAINE	ALL VEHICLES	0.360			1142	411
1+0.604	HARLEM CL BLAINE CO							
		BLAINE	ALL VEHICLES	0.570	372	439	432	246
2+0.171	JCT FAP 1 0.5 MI S OF HARLEM							

FAS 524

0+0.000	JCT FAP 5 2.0MI NW OF POLSON LAKE							
		LAKE	ALL VEHICLES	8.402	317	338	390	3284
8+0.390	BEGIN PRIMITIVE ROAD LAKE COUNTY							
		****NON EXISTENT****		3.602				
11+0.994	JCT FAP 5 4.0 MI. E. OF BIG ARM							

FAS 525

0+0.000	JCT FAP 52 LAKE CO							
		LAKE	ALL VEHICLES	5.102	350	324	236	1204
5+0.102	JUNCTION COUNTY ROAD							

FAS 526

MILE POST	SECTION DESCRIPTION	COUNTY	TRAFFIC TYPE	SECTION LENGTH	*******ADT******* 72	73	74	VEH MILES
0+0.000	JCT FAP 2 LOGAN GALLATIN CO							
		GALLATIN	ALL VEHICLES	4.403	67	58	36	158
4+0.393	JUNCTION COUNTY ROAD							

FAS 527

0+0.000	JCT FAP 13 INDIAN CREEK MADISON CO							
		MADISON	ALL VEHICLES	5.502	108	82	80	440
5+0.492	TERMINUS IN SEC.4,T 9 S, R.1 W.							

FAS 528

0+0.000	JCT FAP 25 MCCONE CO							
		MCCONE	ALL VEHICLES	21.300	102	106	148	3167
21+0.300	JCT COUNTY ROAD							
		MCCONE	ALL VEHICLES	10.902	38	38	42	457
32+0.202	JUNCTION COUNTY ROAD							

FAS 529

0+0.000	JCT FAS 240 IN CHINOOK NO NAME ST							
		BLAINE	ALL VEHICLES	0.027	450	480	296	7
0+0.027	CHINOOK CL BLAINE CO							

FAS 529

MILE POST	SECTION DESCRIPTION	COUNTY	TRAFFIC TYPE	SECTION LENGTH	*******ADT******* 72	73	74	VEH MILES
0+0.027	CHINOOK CL BLAINE CO							
		BLAINE	ALL VEHICLES	11.375	176	120	88	1003
11+0.392	JUNCTION COUNTY ROAD							

FAS 530

MILE POST	SECTION DESCRIPTION	COUNTY	TRAFFIC TYPE	SECTION LENGTH	*******ADT******* 72	73	74	VEH MILES
0+0.000	JCT FAP 5 IN RONAN H STREET							
		LAKE		0.254				
0+0.254	RONAN CL LAKE CO							
		LAKE	ALL VEHICLES	2.550	735	574	528	1346
2+0.804	JUNCTION COUNTY ROAD							

FAS 531

MILE POST	SECTION DESCRIPTION	COUNTY	TRAFFIC TYPE	SECTION LENGTH	*******ADT******* 72	73	74	VEH MILES
0+0.000	JCT FAP 7 4.0 MI S HAMILTON RAVALLI							
		RAVALLI	ALL VEHICLES	5.902	396	478	417	2466
5+0.895	HAMILTON CL MAIN ST							
		RAVALLI	ALL VEHICLES	0.602		4073		
6+0.484	JUNCTION FAP ROUTE 7							

FAS 532

MILE POST	SECTION DESCRIPTION	COUNTY	TRAFFIC TYPE	SECTION LENGTH	*******ADT******* 72	73	74	VEH MILES
0+0.000	JCT FAP 2 IN LAUREL FIRST AVENUE							
		YELLOWSTONE	ALL VEHICLES	0.975		3702		
0+0.975	LAUREL CL YELLOWSTONE CO							
		YELLOWSTONE	ALL VEHICLES	6.971	297	292	291	2032
7+0.944	JUNCTION COUNTY ROAD							

FAS 533

0+0.000	JCT FAU 8117 PATTEE CAN DR							
		MISSOULA	ALL VEHICLES	2.300	365	310	396	910
2+0.300	ENT LOLO NF MISSOULA CO							
		MISSOULA	ALL VEHICLES	4.100	87	91	85	350
6+0.400	LV LOLO NF MISSOULA CO							
		MISSOULA	ALL VEHICLES	4.989	93	95	97	485
11+0.389	JCT FAU 8112 E MISSOULA							

FAS 534

0+0.000	JCT FAP 3 DUPUYER PONDERA CO							
		PONDERA	ALL VEHICLES	10.804	64	57	61	659
10+0.800	JCT COUNTY ROAD							
		PONDERA	ALL VEHICLES	17.298	114	119	131	2279
28+0.090	CONRAD CL FOURTH AVENUE							
		PONDERA	ALL VEHICLES	0.911		1141		
29+0.004	JUNCTION FAP 21 AT CONRAD							

FAS 536

MILE POST	SECTION DESCRIPTION	COUNTY	TRAFFIC TYPE	SECTION LENGTH	*******ADT******* 72	73	74	VEH MILES
0+0.000	JCT FAP 2 0.5 MI N BOZEMAN GALLATIN							
		GALLATIN	ALL VEHICLES	0.804	2188	2995	3554	2857
0+0.804	JUNCTION FAS ROUTE 293							

FAS 537

0+0.000	JCT FAP 1 HINSDALE VALLEY CO							
		VALLEY	ALL VEHICLES	8.218	116	112	126	1043
8+0.217	JCT COUNTY ROAD							
		VALLEY	ALL VEHICLES	13.284	46	45	36	478
21+0.492	JUNCTION COUNTY ROAD							

FAS 539

0+0.000	JCT FAP 19 OPPORTUNITY DEER LODGE							
		DEER LODGE	ALL VEHICLES	0.670	335	330	413	276
0+0.670	JUNCTION FAS ROUTE 275							

FAS 540

0+0.000	JCT FAP 11 LIVINGSTON PARK CO							
		PARK	ALL VEHICLES	7.420	368	355	350	2603
7+0.400	PINE CREEK NOT INC							

FAS 540

MILE POST	SECTION DESCRIPTION	COUNTY	TRAFFIC TYPE	SECTION LENGTH	*******ADT******* 72	73	74	VEH MILES
7+0.400	PINE CREEK NOT INC							
		PARK	ALL VEHICLES	7.335	178	171	185	1362
14+0.720	JCT FAS 476 PARK CO							
		PARK	ALL VEHICLES	4.901	157	155	153	753
19+0.615	JCT FAS 542 PARK CO							
		PARK	ALL VEHICLES	0.800	332	310	296	236
20+0.400	JCT FAS 362 PARK CO							
		PARK	ALL VEHICLES	11.602	103	97	93	1083
31+0.986	JUNCTION FAP ROUTE 11							

FAS 541

MILE POST	SECTION DESCRIPTION	COUNTY	TRAFFIC TYPE	SECTION LENGTH	72	73	74	VEH MILES
0+0.000	JCT FAS 239 UTICA JUDITH BASIN CO							
		JUDITH BASIN	ALL VEHICLES	5.400	57	54	75	407
5+0.400	JCT COUNTY ROAD							
		JUDITH BASIN	ALL VEHICLES	6.004	84	86	113	681
11+0.404	JUNCTION FAP ROUTE 15 AT WINDHAM							

FAS 542

MILE POST	SECTION DESCRIPTION	COUNTY	TRAFFIC TYPE	SECTION LENGTH	72	73	74	VEH MILES
0+0.000	JCT FAS 540 PARK CO							
		PARK	ALL VEHICLES	3.200	91	90	90	288
3+0.200	JUNCTION COUNTY ROAD AT CHICO							

FAS 543

MILE POST	SECTION DESCRIPTION	COUNTY	TRAFFIC TYPE	SECTION LENGTH	*******ADT******* 72	73	74	VEH MILES
0+0.000	JCT FAP 15 FAS 245 GARFIELD CO							
		GARFIELD	ALL VEHICLES	10.302	54	56	50	524
10+0.300	JCT COUNTY ROAD							
		GARFIELD	ALL VEHICLES	13.900	26	26	22	309
24+0.202	TERMINUS SEC. 31, T. 22 N., R. 38 E							

FAS 544

0+0.000	JCT FAP 54 BIDDLE POWDER RIVER CO							
		POWDER RIVER	ALL VEHICLES	14.502	69	82	93	1357
14+0.502	JCT COUNTY ROAD POWDER RIVER COUNTY							
		POWDER RIVER	ALL VEHICLES	20.000	62	62	65	1313
34+0.500	JCT FAP 23 PWD RIVER CARTER CO LN							

FAS 546

0+0.000	JCT FAP 27 13.0 MI N EKALAKA FALLON							
		FALLON	ALL VEHICLES	4.002	21	20	18	72
4+0.000	BEGIN PRIMITIVE ROAD FALLON COUNTY							
		****NON EXISTENT****		3.000				
7+0.000	END PRIMITIVE ROAD FALLON COUNTY							
		FALLON	ALL VEHICLES	3.502	30	22	17	61
10+0.504	JUNCTION FAS ROUTE 322 AT WEBSTER							

FAS 547

MILE POST	SECTION DESCRIPTION	COUNTY	TRAFFIC TYPE	SECTION LENGTH	*******ADT******* 72	73	74	VEH MILES
0+0.000	JCT FAS 235 1 MI E DENTON FERGUS CO							
		FERGUS	ALL VEHICLES	6.602	156	125	262	1729
6+0.602	JUNCTION COUNTY ROAD							

FAS 548

0+0.000	JCT FAS 424 FLATHEAD COUNTY							
		FLATHEAD	ALL VEHICLES	4.004	121	119	90	362
4+0.000	JCT FAP 5 FLATHEAD COUNTY							
		FLATHEAD	ALL VEHICLES	2.504	350	606	615	1539
6+0.508	JCT FAS 206							

FAS 549

0+0.000	JCT FAP 2 IN WHITEHALL JEFFERSON							
		JEFFERSON		0.396				
0+0.396	WHITEHALL CL JEFFERSON CO							
		JEFFERSON	ALL VEHICLES	1.765	239	240	265	467
2+0.161	MADISON CO LN MADISON CO							
		MADISON	ALL VEHICLES	8.702	33	33	50	435
10+0.863	JCT FAS 359 NEAR JEFFERSON ISLAND							

FAS 551

MILE POST	SECTION DESCRIPTION	COUNTY	TRAFFIC TYPE	SECTION LENGTH	*******ADT******* 72	73	74	VEH MILES
0+0.000	JCT FAP 15 JUDITH BASIN CO							
		JUDITH BASIN	ALL VEHICLES	0.380	254	220	258	98
0+0.380	GEYSER NOT INC							
		JUDITH BASIN	ALL VEHICLES	6.222	83	107	94	589
6+0.602	JUNCTION COUNTY ROAD							

FAS 552

0+0.000	JCT I 15 SUNBURST INT & FAS 214							
		TOOLE	ALL VEHICLES	0.370		142	239	88
0+0.370	SUNBURST CL TOOLE CO							
		TOOLE	ALL VEHICLES	32.130		37	48	1559
32+0.500	JUNCTION FAS ROUTE 410							

FAS 554

0+0.000	JCT FAP 8 WINSTON BROADWATER CO							
		BROADWATER	ALL VEHICLES	5.602	73	74	71	400
5+0.602	CANYON FERRY LAKE							

FAS 556

MILE POST	SECTION DESCRIPTION	COUNTY	TRAFFIC TYPE	SECTION LENGTH	*******ADT******* 72	73	74	VEH MILES
0+0.000	JCT FAP 6 FH 56 SANDERS CO							
		SANDERS	ALL VEHICLES	1.602	322	272	338	541
1+0.602	SNIDER NOT INC							
		SANDERS	ALL VEHICLES	33.400	50	51	55	1852
35+0.002	FLATHEAD CO LN FLATHEAD CO							
		FLATHEAD	ALL VEHICLES	7.700	16	22	30	231
42+0.702	JUNCTION FAP 1							

FAS 559

0+0.000	JUNCTION FAP 5 FLATHEAD IND RESV							
		LAKE	ALL VEHICLES	3.502		227	230	805
3+0.502	JUNCTION COUNTY ROAD							

FEDERAL AID URBAN SYSTEM

FAU 1001

MILE POST	SECTION DESCRIPTION	COUNTY	TRAFFIC TYPE	SECTION LENGTH	*******ADT******* 72	73	74	VEH MILES
0+0.000	JCT FAU 1002							
		YELLOWSTONE	ALL VEHICLES	1.000			1990	1990
1+0.000	JCT FAP 53							

FAU 1002

0+0.000	JCT FAS 429							
		YELLOWSTONE	ALL VEHICLES	0.937			2505	2347
0+0.937	JCT FAU 1001							
		YELLOWSTONE	ALL VEHICLES	0.644			3607	2323
1+0.581	ENT BILLINGS CL RIMROCK TERRACE							
		YELLOWSTONE	ALL VEHICLES	1.401			4401	6165
2+0.982	JCT FAU 1003							
		YELLOWSTONE	ALL VEHICLES	1.477			5428	8018
4+0.459	JCT FAU 1015							
		YELLOWSTONE	ALL VEHICLES	0.341			4570	1558
4+0.800	JCT FAP 53							

FAU 1003

0+0.000	JCT FAU 1004							
		YELLOWSTONE	ALL VEHICLES	1.000			6175	6175
1+0.000	JCT FAU 1002							

FAU 1004

MILE POST	SECTION DESCRIPTION	COUNTY	TRAFFIC TYPE	SECTION LENGTH	*******ADT******* 72	73	74	VEH MILES
0+0.000	JCT FAS 429							
		YELLOWSTONE	ALL VEHICLES	1.260			3325	4189
1+0.260	ENT BILLINGS CL REHBERG LN							
		YELLOWSTONE	ALL VEHICLES	0.250			5660	1415
1+0.510	LV BILLINGS CL							
		YELLOWSTONE	ALL VEHICLES	0.090			6290	566
1+0.600	ENT BILLINGS CL GRAND AVE							
		YELLOWSTONE	ALL VEHICLES	0.190			6605	1254
1+0.790	LV BILLINGS CL							
		YELLOWSTONE	ALL VEHICLES	0.060			7287	437
1+0.850	ENT BILLINGS CL							
		YELLOWSTONE	ALL VEHICLES	0.150			7550	1132
2+0.000	JCT FAU 1005 BEG 4LNU							
		YELLOWSTONE	ALL VEHICLES	0.830			11796	9791
2+0.830	JCT FAU 1003							
		YELLOWSTONE	ALL VEHICLES	0.130			17676	2297
2+0.960	JCT FAU 1007							
		YELLOWSTONE	ALL VEHICLES	1.980			19262	38139
4+0.940	JCT FAU 1017							

FAU 1005

0+0.000	JCT FAU 1010							
		YELLOWSTONE	ALL VEHICLES	0.250			9240	2310
0+0.250	LV BILLINGS CL							
		YELLOWSTONE	ALL VEHICLES	0.170			8895	1512
0+0.420	ENT BILLINGS CL 24 ST							
		YELLOWSTONE	ALL VEHICLES	0.580			8664	5025
1+0.000	JCT FAU 1008							
		YELLOWSTONE	ALL VEHICLES	0.500			13050	6525
1+0.500	JCT FAU 1006							

FAU 1005

MILE POST	SECTION DESCRIPTION	COUNTY	TRAFFIC TYPE	SECTION LENGTH	*******ADT******* 72	73	74	VEH MILES
1+0.500	JCT FAU 1006							
		YELLOWSTONE	ALL VEHICLES	0.490			13722	6724
1+0.990	JCT FAU 1004							

FAU 1006

0+0.000	JCT FAS 429							
		YELLOWSTONE	ALL VEHICLES	1.000			1712	1712
1+0.000	ENT BILLINGS CL BROADWATER AVE							
		YELLOWSTONE	ALL VEHICLES	1.000			4254	4254
2+0.000	JCT FAU 1005							
		YELLOWSTONE	ALL VEHICLES	0.970			8451	8197
2+0.970	JCT FAU 1007							
		YELLOWSTONE	ALL VEHICLES	1.390			12025	16716
4+0.360	JCT FAU 1015							
		YELLOWSTONE	ALL VEHICLES	0.610			10989	6703
4+0.970	JCT FAU 1020							

FAU 1007

0+0.000	JCT FAU 1008							
		YELLOWSTONE	ALL VEHICLES	0.500			5190	2595
0+0.500	JCT FAU 1006							
		YELLOWSTONE	ALL VEHICLES	0.485			7216	3499
0+0.985	JCT FAU 1004							

FAU 1008

MILE POST	SECTION DESCRIPTION	COUNTY	TRAFFIC TYPE	SECTION LENGTH	*******ADT******* 72	73	74	VEH MILES
0+0.000	JCT FAS 429							
		YELLOWSTONE	ALL VEHICLES	1.750			1910	3342
1+0.750	ENT BILLINGS CL CENTRAL AVE							
		YELLOWSTONE	ALL VEHICLES	0.250			6079	1519
2+0.000	JCT FAU 1005 BEG 4LNU							
		YELLOWSTONE	ALL VEHICLES	0.960			11265	10814
2+0.960	JCT FAU 1007							
		YELLOWSTONE	ALL VEHICLES	0.130			11600	1508
3+0.090	JCT FAU 1009							
		YELLOWSTONE	ALL VEHICLES	1.120			13619	15253
4+0.210	JCT FAU 1025 END 4LNU BEG 1 WAY							
		YELLOWSTONE	ALL VEHICLES	0.080			12980	1038
4+0.290	JCT FAU 1020							

FAU 1009

0+0.000	JCT FAU 1010							
		YELLOWSTONE	ALL VEHICLES	0.070			1290	90
0+0.070	LV BILLINGS CL							
		YELLOWSTONE	ALL VEHICLES	0.520			1495	777
0+0.590	ENT BILLINGS CL DANIEL ST							
		YELLOWSTONE	ALL VEHICLES	0.860			2741	2357
1+0.450	JCT FAU 1008							

FAU 1010

MILE POST	SECTION DESCRIPTION	COUNTY	TRAFFIC TYPE	SECTION LENGTH	*******ADT******* 72	73	74	VEH MILES
0+0.000	JCT FAS 429							
		YELLOWSTONE	ALL VEHICLES	2.000			1906	3812
2+0.000	JCT FAU 1005 ENT BILLINGS CL KINGS							
		YELLOWSTONE	ALL VEHICLES	0.290			10910	3163
2+0.290	KINGS AVE BEG 4LND							
		YELLOWSTONE	ALL VEHICLES	0.242			10910	2640
2+0.532	JCT FAU 1009							
		YELLOWSTONE	ALL VEHICLES	0.389			10910	4243
2+0.921	JCT FAU 1020							
		YELLOWSTONE	ALL VEHICLES	0.170			5230	889
3+0.091	JCT I 90 INT FAU 1011							

FAU 1011

0+0.000	W URBAN BDRY							
		YELLOWSTONE	ALL VEHICLES	0.913			1477	1348
0+0.913	ENT BILLINGS CL NO NAME ST							
		YELLOWSTONE	ALL VEHICLES	0.739			2012	1487
1+0.652	JCT I 90 INT FAU 1010							

FAU 1012

0+0.000	W URBAN BDRY							
		YELLOWSTONE	ALL VEHICLES	1.750			912	1597
1+0.750	JCT FAP 16							
		YELLOWSTONE	ALL VEHICLES	1.250			1864	2330
3+0.000	JCT BITTERROOT DR							

FAU 1013

MILE POST	SECTION DESCRIPTION	COUNTY	TRAFFIC TYPE	SECTION LENGTH	*******ADT******* 72	73	74	VEH MILES
0+0.000	JCT FAS 416							
		YELLOWSTONE	ALL VEHICLES	0.617			1970	1215
0+0.617	ENT BILLINGS CL BILLINGS BLVD							
		YELLOWSTONE	ALL VEHICLES	0.383			2210	846
1+0.000	JCT FAU 1026 LV BILLINGS CL							
		YELLOWSTONE	ALL VEHICLES	0.130			2450	318
1+0.130	ENT BILLINGS CL BILLINGS BLVD							
		YELLOWSTONE	ALL VEHICLES	0.120			2510	301
1+0.250	LV BILLINGS CL							
		YELLOWSTONE	ALL VEHICLES	0.250			2630	657
1+0.500	ENT BILLINGS CL BILLINGS BLVD							
		YELLOWSTONE	ALL VEHICLES	0.180			2690	484
1+0.680	JCT FAU 1025							

FAU 1014

0+0.000	JCT FAP 53							
		YELLOWSTONE	ALL VEHICLES	1.423			3445	4902
1+0.423	LV BILLINGS CL							
		YELLOWSTONE	ALL VEHICLES	1.064			3400	3617
2+0.487	ENT BILLINGS CL BLACK OTTER RD							
		YELLOWSTONE	ALL VEHICLES	0.246			3400	836
2+0.733	LV BILLINGS CL							
		YELLOWSTONE	ALL VEHICLES	0.141			3717	524
2+0.874	BLACK OTTER RD							
		YELLOWSTONE	ALL VEHICLES	0.023			4366	100
2+0.897	JCT FAP 16							
		****NON EXISTENT****		1.264				
4+0.161	JCT I 94 LOCKWOOD INT BEG 4LND							

FAU 1014

MILE POST	SECTION DESCRIPTION	COUNTY	TRAFFIC TYPE	SECTION LENGTH	*******ADT******* 72	73	74	VEH MILES
4+0.161	JCT I 94 LOCKWOOD INT BEG 4LND							
		YELLOWSTONE	ALL VEHICLES	1.439			1401	2016
5+0.600	SE URBAN BDRY							

FAU 1015

0+0.000	JCT FAU 1020							
		YELLOWSTONE	ALL VEHICLES	0.480			3302	1585
0+0.480	JCT FAU 1006							
		YELLOWSTONE	ALL VEHICLES	0.480			5396	2590
0+0.960	JCT FAU 1004							
		YELLOWSTONE	ALL VEHICLES	0.680			5463	3715
1+0.640	JCT FAU 1016 COUPLET							
		YELLOWSTONE	ALL VEHICLES	0.070			4590	321
1+0.710	JCT FAU 1016 COUPLET							
		YELLOWSTONE	ALL VEHICLES	0.250			3100	775
1+0.960	JCT FAU 1002							

FAU 1016

0+0.000	JCT FAU 1015 AVG LNG 4LND							
		YELLOWSTONE	ALL VEHICLES	0.340			4330	1472
0+0.340	JCT FAU 1021 END COUPLET							
		YELLOWSTONE	ALL VEHICLES	0.240			4100	984
0+0.580	JCT FAP 53							

FAU 1017

MILE POST	SECTION DESCRIPTION	COUNTY	TRAFFIC TYPE	SECTION LENGTH	*******ADT******* 72	73	74	VEH MILES
0+0.000	JCT FAU 1020 EB							
		YELLOWSTONE	ALL VEHICLES	0.060			18380	1102
0+0.060	JCT FAU 1006							
		YELLOWSTONE	ALL VEHICLES	0.010			18380	183
0+0.070	JCT FAU 1020 WB							
		YELLOWSTONE	ALL VEHICLES	0.260			7560	1965
0+0.330	JCT FAU 1018 EB							
		YELLOWSTONE	ALL VEHICLES	0.170			4680	795
0+0.500	JCT FAU 1004 1018 WB							

FAU 1018

0+0.000	JCT FAU 1017 EB AVG LNG							
		YELLOWSTONE	ALL VEHICLES	0.220			25310	5568
0+0.220	JCT FAU 1021							
		YELLOWSTONE	ALL VEHICLES	0.210			23549	4945
0+0.430	JCT FAP 53							
		YELLOWSTONE	ALL VEHICLES	1.010			16505	16670
1+0.440	JCT FAU 1022							
		YELLOWSTONE	ALL VEHICLES	0.200			14880	2976
1+0.640	LV BILLINGS CL							
		YELLOWSTONE	ALL VEHICLES	0.350			14840	5194
1+0.990	JCT FAP 16							

FAU 1019

MILE POST	SECTION DESCRIPTION	COUNTY	TRAFFIC TYPE	SECTION LENGTH	*******ADT******* 72	73	74	VEH MILES
0+0.000	JCT FAU 1026							
		YELLOWSTONE	ALL VEHICLES	0.130			270	35
0+0.130	ENT BILLINGS CL JACKSON ST							
		YELLOWSTONE	ALL VEHICLES	0.120			780	93
0+0.250	LV BILLINGS CL							
		YELLOWSTONE	ALL VEHICLES	0.430			1545	664
0+0.680	ENT BILLINGS CL JACKSON ST							
		YELLOWSTONE	ALL VEHICLES	0.320			2055	657
1+0.000	JCT FAU 1024							

FAU 1020

0+0.000	JCT I 90							
		YELLOWSTONE	ALL VEHICLES	1.070			13527	14474
1+0.070	ENT BILLINGS CL							
		YELLOWSTONE	ALL VEHICLES	0.394			14523	5722
1+0.464	JCT FAU 1025							
		YELLOWSTONE	ALL VEHICLES	0.081			14000	1134
1+0.545	JCT FAU 1022							
		YELLOWSTONE	ALL VEHICLES	0.574			7300	4190
2+0.119	JCT FAU 1008							
		YELLOWSTONE	ALL VEHICLES	0.074			11560	855
2+0.193	JCT FAU 1015							
		YELLOWSTONE	ALL VEHICLES	0.728			13692	9968
2+0.921	JCT FAU 1017 BEG COUPLET AVG LNG							
		YELLOWSTONE	ALL VEHICLES	0.489			18166	8883
3+0.410	JCT FAU 1021							
		YELLOWSTONE	ALL VEHICLES	0.210			21043	4419
3+0.620	JCT FAP 53							
		YELLOWSTONE	ALL VEHICLES	1.030			17747	18280
4+0.650	JCT FAU 1022 END COUPLET							

FAU 1020

MILE POST	SECTION DESCRIPTION	COUNTY	TRAFFIC TYPE	SECTION LENGTH	*******ADT******* 72	73	74	VEH MILES
4+0.650	JCT FAU 1022 END COUPLET							
		YELLOWSTONE	ALL VEHICLES	0.397			17070	6776
5+0.047	JCT FAP 16							

FAU 1021

0+0.000	JCT FAU 1020							
		YELLOWSTONE	ALL VEHICLES	0.070			4570	319
0+0.070	JCT FAU 1020							
		YELLOWSTONE	ALL VEHICLES	0.220			4462	981
0+0.290	JCT FAU 1018							
		YELLOWSTONE	ALL VEHICLES	0.140			3500	490
0+0.430	JCT FAU 1018							
		YELLOWSTONE	ALL VEHICLES	0.730			4745	3463
1+0.160	JCT FAU 1016							
		YELLOWSTONE	ALL VEHICLES	0.080			2435	194
1+0.240	JCT FAU 1016							

FAU 1022

0+0.000	JCT FAU 1020							
		YELLOWSTONE	ALL VEHICLES	0.421			5585	2351
0+0.421	JCT FAU 1025							
		YELLOWSTONE	ALL VEHICLES	0.371			17790	6600
0+0.792	JCT FAU 1024							
		YELLOWSTONE	ALL VEHICLES	1.253			13788	17277
2+0.045	JCT FAP 53							

FAU 1022

MILE POST	SECTION DESCRIPTION	COUNTY	TRAFFIC TYPE	SECTION LENGTH	*******ADT******* 72	73	74	VEH MILES
2+0.045	JCT FAP 53							
		YELLOWSTONE	ALL VEHICLES	1.041			8272	8611
3+0.086	LV BILLINGS CL							
		YELLOWSTONE	ALL VEHICLES	0.040			8030	321
3+0.126	ENT BILLINGS CL							
		YELLOWSTONE	ALL VEHICLES	0.075			8030	602
3+0.201	JCT FAU 1020							
		YELLOWSTONE	ALL VEHICLES	0.202			4120	832
3+0.403	JCT FAU 1018							

FAU 1023

MILE POST	SECTION DESCRIPTION	COUNTY	TRAFFIC TYPE	SECTION LENGTH	*******ADT******* 72	73	74	VEH MILES
0+0.000	JCT FAU 1026							
		YELLOWSTONE	ALL VEHICLES	0.100			430	43
0+0.100	ENT BILLINGS CL SUGAR AVE							
		YELLOWSTONE	ALL VEHICLES	0.680			1131	769
0+0.780	JCT FAU 1024							

FAU 1024

MILE POST	SECTION DESCRIPTION	COUNTY	TRAFFIC TYPE	SECTION LENGTH	*******ADT******* 72	73	74	VEH MILES
0+0.000	JCT FAU 1022							
		YELLOWSTONE	ALL VEHICLES	0.400			7369	2947
0+0.400	JCT FAU 1019							
		YELLOWSTONE	ALL VEHICLES	1.000			4249	4249
1+0.400	JCT FAU 1023							
		YELLOWSTONE	ALL VEHICLES	0.100			3190	319
1+0.500	JCT FAP 53							

FAU 1025

MILE POST	SECTION DESCRIPTION	COUNTY	TRAFFIC TYPE	SECTION LENGTH	*******ADT******* 72	73	74	VEH MILES
0+0.000	JCT FAU 1020							
		YELLOWSTONE	ALL VEHICLES	0.196			2340	458
0+0.196	JCT FAU 1013							
		YELLOWSTONE	ALL VEHICLES	0.367			4191	1538
0+0.563	JCT FAU 1022							
		YELLOWSTONE	ALL VEHICLES	0.144			14080	2027
0+0.707	JCT FAU 1008							

FAU 1026

0+0.000	JCT FAU 1013							
		YELLOWSTONE	ALL VEHICLES	0.120			1040	124
0+0.120	ENT BILLINGS CL KINGS AVE							
		YELLOWSTONE	ALL VEHICLES	0.100			1185	118
0+0.220	LV BILLINGS CL							
		YELLOWSTONE	ALL VEHICLES	0.150			1330	199
0+0.370	ENT BILLINGS CL KINGS AVE							
		YELLOWSTONE	ALL VEHICLES	0.530			1330	704
0+0.900	LV BILLINGS CL							
		YELLOWSTONE	ALL VEHICLES	0.100			1330	133
1+0.000	JCT FAU 1019							
		YELLOWSTONE	ALL VEHICLES	0.750			772	579
1+0.750	ENT BILLINGS CL KINGS AVE							
		YELLOWSTONE	ALL VEHICLES	0.350			522	182
2+0.100	JCT FAU 1023							

FAU 1201

MILE POST	SECTION DESCRIPTION	COUNTY	TRAFFIC TYPE	SECTION LENGTH	*******ADT******* 72	73	74	VEH MILES
0+0.000	JCT FAS 458							
		GALLATIN	ALL VEHICLES	0.210			1665	349
0+0.210	ENT BOZEMAN CL NO NAME ST							
		GALLATIN	ALL VEHICLES	0.020			1890	37
0+0.230	JCT FAU 1212							
		GALLATIN	ALL VEHICLES	0.777			2490	1934
1+0.007	JCT FAU 1210							
		GALLATIN	ALL VEHICLES	0.561			3584	2010
1+0.568	JCT FAP 50							
		****NON EXISTENT****		0.420				
1+0.988	JCT FAU 1204							
		GALLATIN	ALL VEHICLES	0.202			500	101
2+0.190	LV BOZEMAN CL							
		GALLATIN	ALL VEHICLES	1.810			268	485
4+0.000	JCT FAU 1207							

FAU 1202

0+0.000	JCT FAU 1207							
		****NON EXISTENT****		0.570				
0+0.570	NO NAME ST							
		GALLATIN	ALL VEHICLES	0.170			150	25
0+0.740	JCT FAU 1211							

FAU 1203

MILE POST	SECTION DESCRIPTION	COUNTY	TRAFFIC TYPE	SECTION LENGTH	*******ADT******* 72	73	74	VEH MILES
0+0.000	JCT FAU 1212							
		GALLATIN	ALL VEHICLES	0.750			4656	3492
0+0.750	JCT FAU 1210							
		GALLATIN	ALL VEHICLES	0.500			5266	2633
1+0.250	JCT FAU 1208							
		GALLATIN	ALL VEHICLES	0.067			4180	280
1+0.317	JCT FAP 50							

FAU 1204

MILE POST	SECTION DESCRIPTION	COUNTY	TRAFFIC TYPE	SECTION LENGTH	*******ADT******* 72	73	74	VEH MILES
0+0.000	JCT FAU 1201							
		GALLATIN	ALL VEHICLES	0.760			3294	2504
0+0.760	JCT FAU 1207							
		GALLATIN	ALL VEHICLES	0.370			3774	1396
1+0.130	JCT FAU 1209							
		GALLATIN	ALL VEHICLES	0.350			3415	1195
1+0.480	JCT FAU 1211							

FAU 1205

MILE POST	SECTION DESCRIPTION	COUNTY	TRAFFIC TYPE	SECTION LENGTH	*******ADT******* 72	73	74	VEH MILES
0+0.000	JCT FAU 1210 BEG 4LND							
		GALLATIN	ALL VEHICLES	0.490			6674	3270
0+0.490	JCT FAU 1208							
		GALLATIN	ALL VEHICLES	0.070			6960	487
0+0.560	JCT FAP 50							

FAU 1206

MILE POST	SECTION DESCRIPTION	COUNTY	TRAFFIC TYPE	SECTION LENGTH	*******ADT******* 72	73	74	VEH MILES
0+0.000	JCT FAP 50							
		GALLATIN	ALL VEHICLES	0.330			1429	471
0+0.330	JCT FAU 1207							
		GALLATIN	ALL VEHICLES	0.370			5014	1855
0+0.700	JCT FAU 1209							
		GALLATIN	ALL VEHICLES	0.330			5020	1656
1+0.030	JCT FAU 1211							

FAU 1207

MILE POST	SECTION DESCRIPTION	COUNTY	TRAFFIC TYPE	SECTION LENGTH	*******ADT******* 72	73	74	VEH MILES
0+0.000	JCT FAP 50							
		GALLATIN	ALL VEHICLES	0.070			11950	836
0+0.070	JCT FAU 1206							
		GALLATIN	ALL VEHICLES	0.367			14897	5467
0+0.437	JCT FAU 1204							
		GALLATIN	ALL VEHICLES	0.499			15083	7526
0+0.936	JCT FAU 1202 LV BOZEMAN CL							
		GALLATIN	ALL VEHICLES	0.174			14390	2503
1+0.110	JCT FAU 1201							
		GALLATIN	ALL VEHICLES	0.113			10630	1201
1+0.223	JCT I 90 W BOZEMAN INT							

FAU 1208

MILE POST	SECTION DESCRIPTION	COUNTY	TRAFFIC TYPE	SECTION LENGTH	*******ADT******* 72	73	74	VEH MILES
0+0.000	JCT FAU 1203							
		GALLATIN	ALL VEHICLES	0.190			1430	271
0+0.190	JCT FAU 1205							

FAU 1208

MILE POST	SECTION DESCRIPTION	COUNTY	TRAFFIC TYPE	SECTION LENGTH	*******ADT******* 72	73	74	VEH MILES
0+0.190	JCT FAU 1205							
		GALLATIN	ALL VEHICLES	0.460			3498	1609
0+0.650	JCT FAU 1209							
		GALLATIN	ALL VEHICLES	0.330			7351	2425
0+0.980	JCT FAU 1211							

FAU 1209

0+0.000	JCT FAU 1212							
		GALLATIN	ALL VEHICLES	0.770			4005	3084
0+0.770	JCT FAU 1210							
		GALLATIN	ALL VEHICLES	0.490			7961	3901
1+0.260	JCT FAU 1208							
		GALLATIN	ALL VEHICLES	0.080			5990	479
1+0.340	JCT FAP 50							
		GALLATIN	ALL VEHICLES	0.070			3900	273
1+0.410	JCT FAU 1206							
		GALLATIN	ALL VEHICLES	0.370			1763	652
1+0.780	JCT FAU 1204							

FAU 1210

0+0.000	JCT FAP 50							
		GALLATIN	ALL VEHICLES	0.660			2270	1498
0+0.660	JCT FAU 1201							
		GALLATIN	ALL VEHICLES	0.490			4716	2310
1+0.150	JCT FAU 1203							

FAU 1210

MILE POST	SECTION DESCRIPTION	COUNTY	TRAFFIC TYPE	SECTION LENGTH	*******ADT******* 72	73	74	VEH MILES
1+0.150	JCT FAU 1203							
		GALLATIN	ALL VEHICLES	0.190			3500	665
1+0.340	JCT FAU 1205							
		GALLATIN	ALL VEHICLES	0.450			2664	1199
1+0.790	JCT FAU 1209							
		GALLATIN	ALL VEHICLES	0.140			645	90
1+0.930	COLLEGE ST							
		****NON EXISTENT****		0.270				
2+0.200	JCT FAU 1213							

FAU 1211

0+0.000	JCT FAU 1208							
		GALLATIN	ALL VEHICLES	0.070			3910	273
0+0.070	JCT FAP 50							
		GALLATIN	ALL VEHICLES	0.080			4390	351
0+0.150	JCT FAU 1206							
		GALLATIN	ALL VEHICLES	0.360			4314	1553
0+0.510	JCT FAU 1204							
		GALLATIN	ALL VEHICLES	0.492			3745	1842
1+0.002	LV BOZEMAN CL							
		GALLATIN	ALL VEHICLES	0.030			3780	113
1+0.032	JCT FAS 293							

FAU 1212

MILE POST	SECTION DESCRIPTION	COUNTY	TRAFFIC TYPE	SECTION LENGTH	*******ADT******* 72	73	74	VEH MILES
0+0.000	JCT FAU 1201							
		GALLATIN	ALL VEHICLES	0.080			190	15
0+0.080	LV BOZEMAN CL							
		GALLATIN	ALL VEHICLES	0.130			125	16
0+0.210	BOZEMAN URBAN							
		****NON EXISTENT****		0.030				
0+0.240	ENT BOZEMAN CL NO NAME ST							
		****NON EXISTENT****		0.260				
0+0.500	JCT FAU 1203							
		GALLATIN	ALL VEHICLES	0.530			680	360
1+0.030	JCT FAU 1209							
		GALLATIN	ALL VEHICLES	0.300			1175	352
1+0.330	LV BOZEMAN CL							
		GALLATIN	ALL VEHICLES	0.510			1104	563
1+0.840	JCT FAU 1213 ENT BOZEMAN CL KAGY							
		GALLATIN	ALL VEHICLES	0.230			490	112
2+0.070	JCT FAU 1215							
		GALLATIN	ALL VEHICLES	0.250			170	42
2+0.320	LV BOZEMAN CL							
		GALLATIN	ALL VEHICLES	1.020			180	183
3+0.340	E BOZEMAN URBAN BDRY							

FAU 1213

0+0.000	JCT FAU 1212							
		GALLATIN	ALL VEHICLES	0.130			810	105
0+0.130	LV BOZEMAN CL							

FAU 1213

MILE POST	SECTION DESCRIPTION	COUNTY	TRAFFIC TYPE	SECTION LENGTH	*******ADT******* 72	73	74	VEH MILES
0+0.130	LV BOZEMAN CL							
		GALLATIN	ALL VEHICLES	0.120			810	97
0+0.250	ENT BOZEMAN CL SOURDOUGH RD							
		GALLATIN	ALL VEHICLES	0.030			810	24
0+0.280	LV BOZEMAN CL							
		GALLATIN	ALL VEHICLES	0.120			942	113
0+0.400	ENT BOZEMAN CL SOURDOUGH RD							
		GALLATIN	ALL VEHICLES	0.040			1074	42
0+0.440	LV BOZEMAN CL							
		GALLATIN	ALL VEHICLES	0.560			1206	675
1+0.000	JCT FAU 1210 ENT BOZEMAN CL							
		GALLATIN	ALL VEHICLES	0.560			17 6	[illegible]
1+0.560	JCT FAP 50							

FAU 1215

0+0.000	JCT FAU 1212							
		GALLATIN	ALL VEHICLES	1.600			975	1560
1+0.600	JCT FAP 50							

FAU 1801

0+0.000	JCT I 115 W BUTTE INT AVG LNG							
		SILVER BOW	ALL VEHICLES	0.116			2150	249
0+0.116	ENT BUTTE CL END AVG LNG							
		SILVER BOW	ALL VEHICLES	0.674			3739	2520
0+0.790	JCT FAU 1804							

FAU 1801

MILE POST	SECTION DESCRIPTION	COUNTY	TRAFFIC TYPE	SECTION LENGTH	*******ADT******* 72	73	74	VEH MILES
0+0.790	JCT FAU 1804							
		SILVER BOW	ALL VEHICLES	0.450			4925	2216
1+0.240	LV BUTTE CL							
		SILVER BOW	ALL VEHICLES	0.120			4560	547
1+0.360	JCT FAU 1802							
		SILVER BOW	ALL VEHICLES	2.038			2046	4169
3+0.398	ENT BUTTE CL MAIN ST							
		SILVER BOW	ALL VEHICLES	0.393			5372	2111
3+0.791	JCT FAP 3							

FAU 1802

0+0.000	JCT FAU 1801							
		SILVER BOW	ALL VEHICLES	0.450			265	119
0+0.450	JCT FAS 276							

FAU 1803

0+0.000	JCT FAP 29							
		SILVER BOW	ALL VEHICLES	1.250			4106	5133
1+0.250	JCT FAU 1818							
		SILVER BOW	ALL VEHICLES	0.680			8431	5733
1+0.930	JCT FAU 1816							
		SILVER BOW	ALL VEHICLES	0.350			11651	4078
2+0.280	JCT FAU 1814 ENT BUTTE CL HARRISON							
		SILVER BOW	ALL VEHICLES	0.640			13755	8803
2+0.920	JCT I 15 I 90 HARRISON AVE INT							

FAU 1803

MILE POST	SECTION DESCRIPTION	COUNTY	TRAFFIC TYPE	SECTION LENGTH	*******ADT******* 72	73	74	VEH MILES
2+0.920	JCT I 15 I 90 HARRISON AVE INT							
		SILVER BOW	ALL VEHICLES	1.015			15988	16228
3+0.935	JCT FAU 1810							
		SILVER BOW	ALL VEHICLES	0.170			19030	3235
4+0.105	JCT FAU 1808							
		SILVER BOW	ALL VEHICLES	0.320			20497	6559
4+0.425	JCT FAU 1806							
		SILVER BOW	ALL VEHICLES	0.795			10208	8115
5+0.220	JCT FAP 3							

FAU 1804

0+0.000	W URBAN BDRY							
		SILVER BOW	ALL VEHICLES	0.500			3176	1588
0+0.500	JCT FAU 1801							
		SILVER BOW	ALL VEHICLES	0.488			5411	2640
0+0.988	JCT FAP 3							

FAU 1805

0+0.000	JCT FAP 29							
		SILVER BOW	ALL VEHICLES	1.363			4574	6235
1+0.363	JCT FAU 1814							

FAU 1806

MILE POST	SECTION DESCRIPTION	COUNTY	TRAFFIC TYPE	SECTION LENGTH	*******ADT******* 72	73	74	VEH MILES
0+0.000	JCT FAP 29 BEG 4LN							
		SILVER BOW	ALL VEHICLES	0.640			7962	5095
0+0.640	JCT FAU 1803							

FAU 1807

0+0.000	JCT FAP 3							
		SILVER BOW	ALL VEHICLES	0.600			4949	2969
0+0.600	JCT FAU 1810							
		SILVER BOW	ALL VEHICLES	2.918			3711	10829
3+0.518	JCT FAS 375 FAU 1818							

FAU 1808

0+0.000	JCT FAP 29							
		SILVER BOW	ALL VEHICLES	0.750			499	374
0+0.750	NON EXISTENT							
		****NON EXISTENT****		0.360				
1+0.110	JCT FAU 1803							
		SILVER BOW	ALL VEHICLES	0.490			979	480
1+0.600	JCT FAP 3							

FAU 1810

MILE POST	SECTION DESCRIPTION	COUNTY	TRAFFIC TYPE	SECTION LENGTH	*******ADT******* 72	73	74	VEH MILES
0+0.000	JCT FAU 1803							
		SILVER BOW	ALL VEHICLES	0.460			3372	1551
0+0.460	LV BUTTE CL							
		SILVER BOW	ALL VEHICLES	0.940			2320	2181
1+0.400	JCT FAU 1807							
		****NON EXISTENT****		1.400				
2+0.800	JCT I 15 INT							

FAU 1812

0+0.000	JCT FAU 1803							
		SILVER BOW	ALL VEHICLES	0.190			5880	1117
0+0.190	LV BUTTE CL							
		SILVER BOW	ALL VEHICLES	0.810			3392	2748
1+0.000	JCT FAU 1807							

FAU 1814

0+0.000	JCT FAP 29							
		SILVER BOW	ALL VEHICLES	0.250			1025	256
0+0.250	JCT FAU 1805							
		SILVER BOW	ALL VEHICLES	0.706			3590	2534
0+0.956	JCT FAU 1803							

FAU 1816

MILE POST	SECTION DESCRIPTION	COUNTY	TRAFFIC TYPE	SECTION LENGTH	*******ADT******* 72	73	74	VEH MILES
0+0.000	JCT FAU 1803							
		SILVER BOW	ALL VEHICLES	0.890			1975	1758
0+0.890	LOFTER LN							
		SILVER BOW	ALL VEHICLES	0.460			1750	805
1+0.350	JCT FAU 1807							

FAU 1818

0+0.000	JCT FAP 29							
		SILVER BOW	ALL VEHICLES	0.410			530	217
0+0.410	JCT FAU 1803							
		****NON EXISTENT****		0.980				
1+0.390	URBAN							
		SILVER BOW	ALL VEHICLES	0.650			70	45
2+0.040	JCT FAU 1807							

FAU 5201

0+0.000	JCT FAP 11							
		CASCADE	ALL VEHICLES	0.908			6370	5784
0+0.908	JCT FAU 5203							
		CASCADE	ALL VEHICLES	0.319			7000	2233
1+0.227	JCT FAU 5210							
		CASCADE	ALL VEHICLES	0.580			3948	2290
1+0.807	JCT FAU 5206							

FAU 5202

MILE POST	SECTION DESCRIPTION	COUNTY	TRAFFIC TYPE	SECTION LENGTH	*******ADT******* 72	73	74	VEH MILES
0+0.000	JCT FAU 5211							
		CASCADE	ALL VEHICLES	0.268			2510	672
0+0.268	JCT FAP 10							
		CASCADE	ALL VEHICLES	2.772			766	2124
3+0.040	JCT FAS 495							

FAU 5203

0+0.000	JCT FAU 5201 BEG 1 WAY							
		CASCADE	ALL VEHICLES	0.490			1448	709
0+0.490	JCT FAU 5210 END 1 WAY							
		CASCADE	ALL VEHICLES	0.644			9985	6430
1+0.134	JCT FAU 5206							
		CASCADE	ALL VEHICLES	0.244			12520	3054
1+0.378	JCT FAU 5209							
		CASCADE	ALL VEHICLES	0.650			13380	8697
2+0.028	LV GREAT FALLS CL							
		CASCADE	ALL VEHICLES	0.440			14089	6199
2+0.468	JCT 5204 5211							

FAU 5204

0+0.000	JCT FAU 5203 5211							
		CASCADE	ALL VEHICLES	0.380			3165	1202
0+0.380	SMELTER AVE							
		CASCADE	ALL VEHICLES	1.320			1253	1654
1+0.700	JCT FAP 10							

FAU 5204

MILE POST	SECTION DESCRIPTION	COUNTY	TRAFFIC TYPE	SECTION LENGTH	*******ADT******* 72	73	74	VEH MILES
1+0.700	JCT FAP 10							
		CASCADE	ALL VEHICLES	0.390			3895	1519
2+0.090	JCT FAU 5211							

FAU 5205

0+0.000	JCT FAP 11							
		CASCADE	ALL VEHICLES	0.633			3125	1978
0+0.633	JCT FAU 5207							
		CASCADE	ALL VEHICLES	1.001			2945	2948
1+0.634	JCT FAU 5210							
		CASCADE	ALL VEHICLES	0.963			1369	1319
2+0.597	JCT FAU 5209							
		CASCADE	ALL VEHICLES	0.387			3100	1199
2+0.984	JCT FAU 5211							
		CASCADE	ALL VEHICLES	0.500			3060	1530
3+0.484	JCT FAP 10							
		CASCADE	ALL VEHICLES	0.961			6607	6349
4+0.445	JCT FAU 5217							
		CASCADE	ALL VEHICLES	0.667			5670	3781
5+0.112	JCT FAU 5221							
		CASCADE	ALL VEHICLES	0.373			3900	1454
5+0.485	JCT FAU 5219 LV GREAT FALLS CL							
		CASCADE	ALL VEHICLES	2.046			4312	8822
7+0.531	JCT FAU 5210 BEG 4LND							
		CASCADE	ALL VEHICLES	0.953			7249	6908
8+0.484	JCT FAP 11							

FAU 5206

MILE POST	SECTION DESCRIPTION	COUNTY	TRAFFIC TYPE	SECTION LENGTH	*******ADT******* 72	73	74	VEH MILES
0+0.000	JCT FAU 5203							
		CASCADE	ALL VEHICLES	0.085			6970	592
0+0.085	LV GREAT FALLS CL							
		CASCADE	ALL VEHICLES	0.355			6630	2353
0+0.440	ENT GREAT FALLS CL NO NAME ST							
		CASCADE	ALL VEHICLES	0.154			6460	994
0+0.594	JCT FAU 5201							
		CASCADE	ALL VEHICLES	0.257			5517	1417
0+0.851	LV GREAT FALLS CL							
		CASCADE	ALL VEHICLES	1.086			3624	3936
1+0.937	URBAN							
		CASCADE	ALL VEHICLES	1.276			2294	2928
3+0.213	JCT I 15 EMERSON INT							

FAU 5207

0+0.000	JCT FAU 5205							
		CASCADE	ALL VEHICLES	0.455			1632	742
0+0.455	LV GREAT FALLS CL							
		CASCADE	ALL VEHICLES	1.342			1424	1912
1+0.797	JCT FAU 5212							
		CASCADE	ALL VEHICLES	0.284			1122	318
2+0.081	JCT FAS 226							

FAU 5208

MILE POST	SECTION DESCRIPTION	COUNTY	TRAFFIC TYPE	SECTION LENGTH	*******ADT******* 72	73	74	VEH MILES
0+0.000	JCT FAU 5210							
		CASCADE	ALL VEHICLES	0.500			2175	1087
0+0.500	JCT FAU 5209 SB							
		CASCADE	ALL VEHICLES	0.110			2410	265
0+0.610	JCT FAU 5209 NB							

FAU 5209

0+0.000	JCT FAP 11 5 & 6 ST COUPLET							
		CASCADE	ALL VEHICLES	0.830			6996	5807
0+0.830	JCT FAU 5210 EB							
		CASCADE	ALL VEHICLES	0.080			6790	543
0+0.910	JCT FAU 5210 WB							
		CASCADE	ALL VEHICLES	0.410			2661	1091
1+0.320	JCT FAU 5208 END COUPLET							
		CASCADE	ALL VEHICLES	0.179			2420	433
1+0.499	NON EXISTENT							
		****NON EXISTENT****		0.130				
1+0.629	LV GREAT FALLS CL							
		****NON EXISTENT****		0.371				
2+0.000	JCT FAU 5203							

FAU 5210

MILE POST	SECTION DESCRIPTION	COUNTY	TRAFFIC TYPE	SECTION LENGTH	*******ADT******* 72	73	74	VEH MILES
0+0.000	JCT I 15 CENTRAL AVE W INT							
		CASCADE	ALL VEHICLES	1.026			8555	8777
1+0.026	JCT FAU 5201							
		CASCADE	ALL VEHICLES	0.244			13500	3294
1+0.270	JCT FAU 5203							
		CASCADE	ALL VEHICLES	0.318			20300	6455
1+0.588	JCT FAU 5205							
		CASCADE	ALL VEHICLES	0.199			20550	4089
1+0.787	JCT FAU 5208 1 2 AVE N BEG COUPLET							
		CASCADE	ALL VEHICLES	0.370			16129	5968
2+0.157	JCT FAU 5209 SB							
		CASCADE	ALL VEHICLES	0.080			20690	1655
2+0.237	JCT FAU 5209 NB							
		CASCADE	ALL VEHICLES	0.650			17138	11139
2+0.887	JCT FAP 10 SB							
		CASCADE	ALL VEHICLES	0.080			16270	1301
2+0.967	JCT FAP 10 NB							
		CASCADE	ALL VEHICLES	0.814			14219	11574
3+0.781	JCT FAU 5217 SB							
		CASCADE	ALL VEHICLES	0.080			12840	1027
3+0.861	JCT FAU 5217 NB							
		CASCADE	ALL VEHICLES	0.971			10659	10350
4+0.832	2 AVE N END COUPLET							
		CASCADE	ALL VEHICLES	0.045			7760	349
4+0.877	JCT FAU 5219							
		CASCADE	ALL VEHICLES	0.012			7160	85
4+0.889	LV GREAT FALLS CL							
		CASCADE	ALL VEHICLES	1.200			7375	8850
6+0.089	JCT FAU 5205							

FAU 5211

MILE POST	SECTION DESCRIPTION	COUNTY	TRAFFIC TYPE	SECTION LENGTH	*******ADT******* 72	73	74	VEH MILES
0+0.000	JCT FAU 5205							
		CASCADE	ALL VEHICLES	0.246			9290	2285
0+0.246	JCT FAU 5204							
		CASCADE	ALL VEHICLES	0.157			14280	2241
0+0.403	JCT FAU 5203 5204							
		CASCADE	ALL VEHICLES	0.262			4420	1158
0+0.665	JCT FAU 5202							
		CASCADE	ALL VEHICLES	0.589			1540	907
1+0.254	JCT FAP 10							

FAU 5212

0+0.000	GREAT FALLS INTERNATIONAL AIRPORT							
		CASCADE	ALL VEHICLES	1.193			3630	4330
1+0.193	JCT I 15 GORE HILL INT							
		CASCADE	ALL VEHICLES	0.156			180	28
1+0.349	URBAN							
		****NON EXISTENT****		2.491				
3+0.840	JCT FAU 5207							
		****NON EXISTENT****		1.400				
5+0.240	JCT FAU 5215							
		****NON EXISTENT****		1.570				
6+0.810	ENT GREAT FALLS CL NO NAME ST							
		****NON EXISTENT****		0.550				
7+0.360	LV GREAT FALLS CL							

FAU 5212

MILE POST	SECTION DESCRIPTION	COUNTY	TRAFFIC TYPE	SECTION LENGTH	*******ADT******* 72	73	74	VEH MILES
7+0.360	LV GREAT FALLS CL							
		****NON EXISTENT****		0.060				
7+0.420	ENT GREAT FALLS CL NO NAME ST							
		****NON EXISTENT****		0.060				
7+0.480	LV GREAT FALLS CL							
		****NON EXISTENT****		1.340				
8+0.820	JCT FAP 11							

FAU 5213

0+0.000	JCT FAP 10							
		CASCADE	ALL VEHICLES	0.126			410	51
0+0.126	JCT FAS 225							

FAU 5215

0+0.000	JCT FAP 11							
		CASCADE	ALL VEHICLES	0.260			5970	1552
0+0.260	LV GREAT FALLS CL							
		CASCADE	ALL VEHICLES	0.250			4315	1078
0+0.510	ENT GREAT FALLS CL NO NAME ST							

FAU 5215

MILE POST	SECTION DESCRIPTION	COUNTY	TRAFFIC TYPE	SECTION LENGTH	*******ADT******* 72	73	74	VEH MILES
0+0.510	ENT GREAT FALLS CL NO NAME ST							
		CASCADE	ALL VEHICLES	0.230			2665	612
0+0.740	LV GREAT FALLS CL							
		CASCADE	ALL VEHICLES	0.260			1712	445
1+0.000	JCT FAU 5212							
		CASCADE	ALL VEHICLES	1.000			1540	1540
2+0.000	JCT FAS 459							

FAU 5217

MILE POST	SECTION DESCRIPTION	COUNTY	TRAFFIC TYPE	SECTION LENGTH	*******ADT******* 72	73	74	VEH MILES
0+0.000	JCT FAP 11 25 & 26 ST BEGIN COUPLET							
		CASCADE	ALL VEHICLES	0.830			8751	7263
0+0.830	JCT FAU 5210 EB							
		CASCADE	ALL VEHICLES	0.080			6000	480
0+0.910	JCT FAU 5210 WB							
		CASCADE	ALL VEHICLES	0.490			6853	3358
1+0.400	25 ST END COUPLET							
		CASCADE	ALL VEHICLES	0.250			4200	1050
1+0.650	JCT FAU 5205							

FAU 5219

MILE POST	SECTION DESCRIPTION	COUNTY	TRAFFIC TYPE	SECTION LENGTH	*******ADT******* 72	73	74	VEH MILES
0+0.000	JCT FAP 11							
		CASCADE	ALL VEHICLES	0.910			4135	3763
0+0.910	JCT FAU 5210							
		CASCADE	ALL VEHICLES	0.950			2378	2259
1+0.860	JCT FAU 5205							

FAU 5221

MILE POST	SECTION DESCRIPTION	COUNTY	TRAFFIC TYPE	SECTION LENGTH	*******ADT******* 72	73	74	VEH MILES
0+0.000	JCT FAU 5205							
		CASCADE	ALL VEHICLES	0.360			750	270
0+0.360	LV GREAT FALLS CL							
		CASCADE	ALL VEHICLES	1.236			750	927
1+0.596	JCT CO RD							

FAU 5701

0+0.000	JCT FAU 5702							
		HILL	ALL VEHICLES	0.410			2154	883
0+0.410	JCT FAU 5704							
		HILL	ALL VEHICLES	0.140			3300	462
0+0.550	JCT FAU 5706							
		HILL	ALL VEHICLES	0.140			2956	413
0+0.690	JCT FAU 5708							

FAU 5702

0+0.000	JCT FAU 5709							
		HILL	ALL VEHICLES	0.250			475	118
0+0.250	JCT FAU 5707							
		HILL	ALL VEHICLES	0.460			1495	687
0+0.710	LV HAVRE CL							
		HILL	ALL VEHICLES	0.580			2470	1432
1+0.290	ENT HAVRE CL							
		HILL	ALL VEHICLES	0.010			3000	30
1+0.300	JCT FAU 5701							

FAU 5702

MILE POST	SECTION DESCRIPTION	COUNTY	TRAFFIC TYPE	SECTION LENGTH	*******ADT******* 72	73	74	VEH MILES
1+0.300	JCT FAU 5701							
		HILL	ALL VEHICLES	0.060			960	57
1+0.360	JCT FAP 1							

FAU 5703

0+0.000	JCT FAU 5704							
		HILL	ALL VEHICLES	0.140			1926	269
0+0.140	JCT FAU 5706							
		HILL	ALL VEHICLES	0.150			3762	564
0+0.290	JCT FAU 5708							
		HILL	ALL VEHICLES	0.140			729	102
0+0.430	JCT FAU 5710							

FAU 5704

0+0.000	JCT FAU 5703							
		HILL	ALL VEHICLES	0.080			1680	134
0+0.080	JCT FAU 5701							
		HILL	ALL VEHICLES	0.060			500	30
0+0.140	JCT FAP 1							

FAU 5705

MILE POST	SECTION DESCRIPTION	COUNTY	TRAFFIC TYPE	SECTION LENGTH	*******ADT******* 72	73	74	VEH MILES
0+0.000	JCT FAU 5708							
		HILL	ALL VEHICLES	0.620			405	251
0+0.620	JCT FAU 5712							

FAU 5706

0+0.000	JCT FAU 5707							
		HILL	ALL VEHICLES	0.520			3982	2070
0+0.520	JCT FAU 5703							
		HILL	ALL VEHICLES	0.070			5170	361
0+0.590	JCT FAU 5701							
		HILL	ALL VEHICLES	0.070			3690	258
0+0.660	JCT FAP 1							

FAU 5707

0+0.000	JCT FAU 5702							
		HILL	ALL VEHICLES	0.990			4456	4412
0+0.990	JCT FAU 5706							
		HILL	ALL VEHICLES	0.140			4510	631
1+0.130	JCT FAU 5708							

FAU 5708

MILE POST	SECTION DESCRIPTION	COUNTY	TRAFFIC TYPE	SECTION LENGTH	*******ADT******* 72	73	74	VEH MILES
0+0.000	JCT FAS 234 ENT HAVRE CL							
		HILL	ALL VEHICLES	0.803			3503	2813
0+0.803	PROPOSED JCT FAU 5709							
		HILL	ALL VEHICLES	0.124			8358	1036
0+0.927	JCT FAU 5707							
		HILL	ALL VEHICLES	0.269			10907	2934
1+0.196	JCT FAU 5705							
		HILL	ALL VEHICLES	0.241			10242	2468
1+0.437	JCT FAU 5703							
		HILL	ALL VEHICLES	0.076			8560	650
1+0.513	JCT FAU 5701							
		HILL	ALL VEHICLES	0.066			7750	511
1+0.579	JCT FAP 1							

FAU 5709

0+0.000	JCT FAU 5702							
		HILL	ALL VEHICLES	0.840			740	621
0+0.840	NON EXISTENT							
		****NON EXISTENT****		0.210				
1+0.050	JCT FAU 5708							

FAU 5710

MILE POST	SECTION DESCRIPTION	COUNTY	TRAFFIC TYPE	SECTION LENGTH	*******ADT******* 72	73	74	VEH MILES
0+0.000	JCT FAU 5703							
		HILL	ALL VEHICLES	0.150			987	148
0+0.150	JCT FAP 1							
		HILL	ALL VEHICLES	0.008			4160	33
0+0.158	LV HAVRE CL							
		HILL	ALL VEHICLES	0.748			2448	1831
0+0.906	JCT FAS 232							

FAU 5712

0+0.000	JCT FAS 452							
		HILL	ALL VEHICLES	0.270			305	82
0+0.270	ENT HAVRE CL							
		HILL	ALL VEHICLES	0.070			320	22
0+0.340	JCT FAU 5705							
		HILL	ALL VEHICLES	0.340			1021	347
0+0.680	JCT FAP 1							

FAU 5801

0+0.000	JCT FAP 8							
		LEWIS AND CLARK	ALL VEHICLES	1.110			1301	1445
1+0.110	JCT FAS 356							

FAU 5802

MILE POST	SECTION DESCRIPTION	COUNTY	TRAFFIC TYPE	SECTION LENGTH	*******ADT******* 72	73	74	VEH MILES
0+0.000	JCT FAU 5803							
		LEWIS AND CLARK	ALL VEHICLES	2.000			2329	4659
2+0.000	JCT FAU 5809							
		LEWIS AND CLARK	ALL VEHICLES	1.508			1577	2378
3+0.508	LV HELENA CL							
		LEWIS AND CLARK	ALL VEHICLES	0.776			1320	1024
4+0.284	JCT FAS 280							

FAU 5803

0+0.000	JCT FAP 8							
		LEWIS AND CLARK	ALL VEHICLES	0.270			1455	392
0+0.270	ENT HELENA CL JOSLYN AVE							
		LEWIS AND CLARK	ALL VEHICLES	0.230			270	62
0+0.500	NON EXISTENT							
		****NON EXISTENT****		0.250				
0+0.750	JCT FAU 5802							

FAU 5804

0+0.000	JCT FAU 5807 BEG NON EXISTENT							
		****NON EXISTENT****		0.520				
0+0.520	END NON EXISTENT							

FAU 5805

MILE POST	SECTION DESCRIPTION	COUNTY	TRAFFIC TYPE	SECTION LENGTH	*******ADT******* 72	73	74	VEH MILES
0+0.000	JCT FAS 454							
		LEWIS AND CLARK	ALL VEHICLES	0.959			740	709
0+0.959	JCT FAU 5815 NB							
		LEWIS AND CLARK	ALL VEHICLES	0.041			940	38
1+0.000	JCT FAU 5815 SB							
		LEWIS AND CLARK	ALL VEHICLES	0.057			1420	80
1+0.057	PARK ST NB BEG 1 WAY							
		LEWIS AND CLARK	ALL VEHICLES	0.244			1870	456
1+0.301	JCT FAU 5816							
		LEWIS AND CLARK	ALL VEHICLES	0.179			3059	547
1+0.480	JCT FAU 5814							
		LEWIS AND CLARK	ALL VEHICLES	0.297			6896	2048
1+0.777	JCT FAU 5812 END 1 WAY							
		LEWIS AND CLARK	ALL VEHICLES	0.269			10713	2882
2+0.046	JCT FAP 8							

FAU 5806

0+0.000	JCT FAU 5809							
		LEWIS AND CLARK	ALL VEHICLES	0.530			1154	611
0+0.530	JCT FAU 5813							
		LEWIS AND CLARK	ALL VEHICLES	0.180			274	49
0+0.710	NON EXISTENT							
		****NON EXISTENT****		0.230				
0+0.940	LV HELENA CL							
		LEWIS AND CLARK	ALL VEHICLES	1.010			211	213
1+0.950	JCT FAP 8							

FAU 5807

MILE POST	SECTION DESCRIPTION	COUNTY	TRAFFIC TYPE	SECTION LENGTH	*******ADT******* 72	73	74	VEH MILES
0+0.000	JCT FAU 5812							
		LEWIS AND CLARK	ALL VEHICLES	0.403			7739	3119
0+0.403	JCT FAP 8							
		LEWIS AND CLARK	ALL VEHICLES	0.814			8393	6831
1+0.217	JCT FAU 5809							
		LEWIS AND CLARK	ALL VEHICLES	0.606			6527	3955
1+0.823	JCT I 15 CEDAR ST INT							
		LEWIS AND CLARK	ALL VEHICLES	0.938			1247	1170
2+0.761	JCT FAU 5802							

FAU 5808

0+0.000	JCT FAP 8							
		LEWIS AND CLARK	ALL VEHICLES	0.320			2990	956
0+0.320	LV HELENA CL							
		LEWIS AND CLARK	ALL VEHICLES	0.090			2990	269
0+0.410	URBAN NON EXISTENT							
		****NON EXISTENT****		0.500				
0+0.910	JCT FAU 5816							

FAU 5809

0+0.000	JCT FAP 8							
		LEWIS AND CLARK	ALL VEHICLES	0.743			8620	6405
0+0.743	JCT FAU 5807							

FAU 5809

MILE POST	SECTION DESCRIPTION	COUNTY	TRAFFIC TYPE	SECTION LENGTH	*******ADT******* 72	73	74	VEH MILES
0+0.743	JCT FAU 5807							
		LEWIS AND CLARK	ALL VEHICLES	0.687			10303	7078
1+0.430	JCT FAU 5802							
		LEWIS AND CLARK	ALL VEHICLES	0.010			5670	56
1+0.440	LV HELENA CL							
		LEWIS AND CLARK	ALL VEHICLES	3.496			4136	14461
4+0.936	JCT N URBAN BDRY							

FAU 5810

0+0.000	JCT FAU 5805							
		LEWIS AND CLARK		1.050				
1+0.050	JCT FAP 8							

FAU 5811

0+0.000	JCT FAU 5816							
		LEWIS AND CLARK	ALL VEHICLES	0.160			5360	857
0+0.160	JCT FAU 5814							
		LEWIS AND CLARK	ALL VEHICLES	0.200			10340	2068
0+0.360	JCT FAU 5812							

FAU 5812

MILE POST	SECTION DESCRIPTION	COUNTY	TRAFFIC TYPE	SECTION LENGTH	*******ADT******* 72	73	74	VEH MILES
0+0.000	JCT FAU 5805							
		LEWIS AND CLARK	ALL VEHICLES	0.240			13216	3171
0+0.240	JCT FAU 5807							
		LEWIS AND CLARK	ALL VEHICLES	0.078			11930	930
0+0.318	JCT FAU 5815							
		LEWIS AND CLARK	ALL VEHICLES	0.827			9251	7650
1+0.145	JCT FAU 5811							

FAU 5813

0+0.000	JCT FAU 5816							
		LEWIS AND CLARK	ALL VEHICLES	0.400			3277	1311
0+0.400	JCT FAP 8 11 AVE							
		LEWIS AND CLARK	ALL VEHICLES	0.090			4080	367
0+0.490	JCT FAP 8 PROSPECT							
		LEWIS AND CLARK	ALL VEHICLES	0.490			1359	666
0+0.980	JCT FAU 5806							

FAU 5814

0+0.000	JCT FAU 5805							
		LEWIS AND CLARK	ALL VEHICLES	0.160			4801	768
0+0.160	JCT FAU 5815							
		LEWIS AND CLARK	ALL VEHICLES	0.840			4303	3614
1+0.000	JCT FAU 5811							

FAU 5815

MILE POST	SECTION DESCRIPTION	COUNTY	TRAFFIC TYPE	SECTION LENGTH	*******ADT******* 72	73	74	VEH MILES
0+0.000	JCT FAU 5805 BEG 4LND							
		LEWIS AND CLARK		0.566				
0+0.566	JCT FAU 5814							
		LEWIS AND CLARK		0.300				
0+0.866	JCT FAU 5812							

FAU 5816

0+0.000	JCT FAU 5805							
		LEWIS AND CLARK	ALL VEHICLES	0.120			3820	458
0+0.120	JCT FAU 5815							
		LEWIS AND CLARK	ALL VEHICLES	0.910			2807	2554
1+0.030	JCT FAU 5811							
		LEWIS AND CLARK	ALL VEHICLES	0.570			2379	1356
1+0.600	JCT FAU 5813							
		LEWIS AND CLARK	ALL VEHICLES	0.610			1245	759
2+0.210	BEG NON EXISTENT							
		****NON EXISTENT****		0.090				
2+0.300	LV HELENA CL							
		****NON EXISTENT****		0.190				
2+0.490	JCT FAU 5808							
		****NON EXISTENT****		0.060				
2+0.550	ENT HELENA CL							
		****NON EXISTENT****		0.450				
3+0.000	LV HELENA CL							

FAU 5816

MILE POST	SECTION DESCRIPTION	COUNTY	TRAFFIC TYPE	SECTION LENGTH	*******ADT******* 72	73	74	VEH MILES
3+0.000	LV HELENA CL							
		****NON EXISTENT****		0.110				
3+0.110	END NON EXISTENT							
		LEWIS AND CLARK	ALL VEHICLES	0.110			205	22
3+0.220	JCT FAP 8							

FAU 6701

0+0.000	JCT FAS 503							
		FLATHEAD	ALL VEHICLES	0.290			1176	341
0+0.290	ENT KALISPELL CL NO NAME ST							
		FLATHEAD	ALL VEHICLES	0.150			1600	240
0+0.440	JCT FAU 6717							
		FLATHEAD	ALL VEHICLES	0.190			1890	359
0+0.630	JCT FAU 6716							
		FLATHEAD	ALL VEHICLES	0.200			2783	556
0+0.830	JCT FAU 6715							
		FLATHEAD	ALL VEHICLES	0.200			3732	746
1+0.030	JCT FAU 6714							
		FLATHEAD	ALL VEHICLES	0.050			4240	212
1+0.080	LV KALISPELL CL							
		FLATHEAD	ALL VEHICLES	0.150			4240	636
1+0.230	ENT KALISPELL CL NO NAME ST							
		FLATHEAD	ALL VEHICLES	0.110			4210	463
1+0.340	LV KALISPELL CL							
		FLATHEAD	ALL VEHICLES	0.010			4180	41
1+0.350	JCT FAP 1							
		FLATHEAD	ALL VEHICLES	0.033			5690	187
1+0.383	ENT KALISPELL CL MERIDIAN RD							

FAU 6701

MILE POST	SECTION DESCRIPTION	COUNTY	TRAFFIC TYPE	SECTION LENGTH	*******ADT******* 72	73	74	VEH MILES
1+0.383	ENT KALISPELL CL MERIDIAN RD							
		FLATHEAD	ALL VEHICLES	0.200			5639	1127
1+0.583	JCT FAU 6702							
		FLATHEAD	ALL VEHICLES	0.370			5099	1886
1+0.953	JCT FAU 6707							
		FLATHEAD	ALL VEHICLES	0.620			1900	1178
2+0.573	JCT FAP 5							

FAU 6702

0+0.000	W URBAN BDRY							
		FLATHEAD	ALL VEHICLES	1.000			475	475
1+0.000	JCT FAU 6705							
		FLATHEAD	ALL VEHICLES	0.150			1053	157
1+0.150	ENT KALISPELL CL NO NAME ST							
		FLATHEAD	ALL VEHICLES	0.070			1053	73
1+0.220	JCT FAU 6701							

FAU 6703

0+0.000	JCT FAU 6706							
		FLATHEAD	ALL VEHICLES	0.550			170	93
0+0.550	ENT KALISPELL CL NORTHRIDGE DRIVE							
		FLATHEAD		0.250				
0+0.800	JCT FAP 5							

FAU 6704

MILE POST	SECTION DESCRIPTION	COUNTY	TRAFFIC TYPE	SECTION LENGTH	*******ADT******* 72	73	74	VEH MILES
0+0.000	JCT FAP 5							
		FLATHEAD	ALL VEHICLES	0.200			137	27
0+0.200	NO NAME ST							
		****NON EXISTENT****		0.200				
0+0.400	NO NAME ST							
		****NON EXISTENT****		0.050				
0+0.450	LV KALISPELL CL							
		FLATHEAD	ALL VEHICLES	1.050			40	42
1+0.500	JCT FAP 5							

FAU 6705

0+0.000	JCT FAU 6702							
		FLATHEAD	ALL VEHICLES	0.040			10	
0+0.040	ENT KALISPELL CL NO NAME ST							
		FLATHEAD	ALL VEHICLES	0.500			10	5
0+0.540	LV KALISPELL CL							
		FLATHEAD	ALL VEHICLES	0.020			10	
0+0.560	JCT FAU 6706							

FAU 6706

MILE POST	SECTION DESCRIPTION	COUNTY	TRAFFIC TYPE	SECTION LENGTH	*******ADT******* 72	73	74	VEH MILES
0+0.000	JCT FAS 424							
		FLATHEAD	ALL VEHICLES	0.280			1213	339
0+0.280	JCT FAU 6703							
		FLATHEAD	ALL VEHICLES	0.280			2000	560
0+0.560	JCT FAU 6701							

FAU 6707

0+0.000	JCT FAU 6701							
		FLATHEAD	ALL VEHICLES	0.300			120	36
0+0.300	JCT FAP 5							

FAU 6708

0+0.000	JCT FAU 6711							
		FLATHEAD	ALL VEHICLES	1.000			494	494
1+0.000	JCT FAU 6712							

FAU 6709

0+0.000	JCT FAU 6711							
		FLATHEAD	ALL VEHICLES	1.000			574	574
1+0.000	JCT FAU 6712							

FAU 6710

MILE POST	SECTION DESCRIPTION	COUNTY	TRAFFIC TYPE	SECTION LENGTH	*******ADT******* 72	73	74	VEH MILES
0+0.000	JCT FAU 6711							
		FLATHEAD	ALL VEHICLES	1.000			1079	1079
1+0.000	JCT FAU 6712							

FAU 6711

0+0.000	JCT FAP 1							
		FLATHEAD	ALL VEHICLES	0.750			7384	5538
0+0.750	JCT FAU 6710							
		FLATHEAD	ALL VEHICLES	0.420			6490	2725
1+0.170	JCT FAU 6709							
		FLATHEAD	ALL VEHICLES	0.633			4714	2984
1+0.803	JCT FAS 206							

FAU 6712

0+0.000	JCT FAP 1							
		FLATHEAD	ALL VEHICLES	0.150			1260	189
0+0.150	JCT FAU 6710							
		FLATHEAD	ALL VEHICLES	0.400			919	367
0+0.550	JCT FAU 6709							
		FLATHEAD	ALL VEHICLES	0.550			379	208
1+0.100	JCT FAU 6708							

FAU 6713

MILE POST	SECTION DESCRIPTION	COUNTY	TRAFFIC TYPE	SECTION LENGTH	*******ADT******* 72	73	74	VEH MILES
0+0.000	JCT FAU 6721							
		FLATHEAD	ALL VEHICLES	0.350			430	150
0+0.350	JCT FAP 5							
		FLATHEAD	ALL VEHICLES	0.230			309	71
0+0.580	JCT FAU 6724							
		FLATHEAD	ALL VEHICLES	0.080			400	32
0+0.660	JCT FAU 6725							
		FLATHEAD	ALL VEHICLES	0.240			147	35
0+0.900	JCT FAU 6728							

FAU 6714

0+0.000	JCT FAU 6701							
		FLATHEAD	ALL VEHICLES	0.290			1125	326
0+0.290	JCT FAU 6720							
		FLATHEAD	ALL VEHICLES	0.150			1726	258
0+0.440	JCT FAU 6721							
		FLATHEAD	ALL VEHICLES	0.290			3080	893
0+0.730	JCT FAU 6722							
		FLATHEAD	ALL VEHICLES	0.080			5810	464
0+0.810	JCT FAP 5							
		FLATHEAD	ALL VEHICLES	0.080			2830	226
0+0.890	JCT FAU 6723							
		FLATHEAD	ALL VEHICLES	0.150			2873	431
1+0.040	JCT FAU 6724							
		FLATHEAD	ALL VEHICLES	0.080			2398	191
1+0.120	JCT FAU 6725							
		FLATHEAD	ALL VEHICLES	0.150			1999	299
1+0.270	JCT FAU 6726							

FAU 6715

MILE POST	SECTION DESCRIPTION	COUNTY	TRAFFIC TYPE	SECTION LENGTH	*******ADT******* 72	73	74	VEH MILES
0+0.000	JCT FAU 6701							
		FLATHEAD	ALL VEHICLES	0.350			2265	792
0+0.350	JCT FAU 6720							
		FLATHEAD	ALL VEHICLES	0.150			2788	418
0+0.500	JCT FAU 6721							
		FLATHEAD	ALL VEHICLES	0.290			3174	920
0+0.790	JCT FAU 6722							
		FLATHEAD	ALL VEHICLES	0.080			3770	301
0+0.870	JCT FAP 5							
		FLATHEAD	ALL VEHICLES	0.080			4200	336
0+0.950	JCT FAU 6723							
		FLATHEAD	ALL VEHICLES	0.150			3498	524
1+0.100	JCT FAU 6724							
		FLATHEAD	ALL VEHICLES	0.080			1966	157
1+0.180	JCT FAU 6725							
		FLATHEAD	ALL VEHICLES	0.170			2500	425
1+0.350	JCT FAU 6726							
		FLATHEAD	ALL VEHICLES	0.300			3952	1185
1+0.650	LV KALISPELL CL							
		FLATHEAD	ALL VEHICLES	0.050			3195	159
1+0.700	JCT FAU 6729							
		FLATHEAD	ALL VEHICLES	0.450			1680	756
2+0.150	JCT FAS 317							

FAU 6716

0+0.000	JCT FAU 6701							
		FLATHEAD	ALL VEHICLES	0.390			1050	409
0+0.390	JCT FAU 6720							
		FLATHEAD	ALL VEHICLES	0.150			1350	202
0+0.540	JCT FAU 6721							

FAU 6716

MILE POST	SECTION DESCRIPTION	COUNTY	TRAFFIC TYPE	SECTION LENGTH	*******ADT******* 72	73	74	VEH MILES
0+0.540	JCT FAU 6721							
		FLATHEAD	ALL VEHICLES	0.290			2060	597
0+0.830	JCT FAU 6722							
		FLATHEAD	ALL VEHICLES	0.080			2280	182
0+0.910	JCT FAP 5							
		FLATHEAD	ALL VEHICLES	0.080			2720	217
0+0.990	JCT FAU 6723							
		FLATHEAD	ALL VEHICLES	0.230			1176	270
1+0.220	JCT FAU 6725							
		FLATHEAD	ALL VEHICLES	0.220			974	214
1+0.440	JCT FAU 6726							

FAU 6717

0+0.000	JCT FAU 6701		
		FLATHEAD	0.430
0+0.430	JCT FAU 6720		
		FLATHEAD	0.150
0+0.580	JCT FAU 6721 BEG 1 WAY ST WB		
		FLATHEAD	0.290
0+0.870	JCT FAU 6722		
		FLATHEAD	0.080
0+0.950	JCT FAP 5		
		FLATHEAD	0.080
1+0.030	JCT FAU 6723 END 1 WAY ST		
		FLATHEAD	0.150
1+0.180	JCT FAU 6724		
		FLATHEAD	0.080
1+0.260	JCT FAU 6725		
		FLATHEAD	0.270
1+0.530	JCT FAU 6726		

FAU 6718

MILE POST	SECTION DESCRIPTION	COUNTY	TRAFFIC TYPE	SECTION LENGTH	*******ADT******* 72	73	74	VEH MILES
0+0.000	JCT FAU 6720							
		FLATHEAD	ALL VEHICLES	0.150			850	127
0+0.150	JCT FAU 6721							
		FLATHEAD	ALL VEHICLES	0.290			1155	335
0+0.440	JCT FAU 6722							
		FLATHEAD	ALL VEHICLES	0.080			1386	110
0+0.520	JCT FAP 5							
		FLATHEAD	ALL VEHICLES	0.080			746	59
0+0.600	JCT FAU 6723							
		FLATHEAD	ALL VEHICLES	0.150			590	88
0+0.750	JCT FAU 6724							
		FLATHEAD	ALL VEHICLES	0.080			502	40
0+0.830	JCT FAU 6725							
		FLATHEAD	ALL VEHICLES	0.440			462	203
1+0.270	JCT FAU 6726							

FAU 6719

0+0.000	JCT FAP 5							
		****NON EXISTENT****		0.500				
0+0.500	JCT FAS 317							

FAU 6720

MILE POST	SECTION DESCRIPTION	COUNTY	TRAFFIC TYPE	SECTION LENGTH	*******ADT******* 72	73	74	VEH MILES
0+0.000	JCT FAU 6718							
		FLATHEAD		0.380				
0+0.380	JCT FAU 6717							
		FLATHEAD		0.150				
0+0.530	JCT FAU 6716							
		FLATHEAD		0.150				
0+0.680	JCT FAU 6715							
		FLATHEAD		0.150				
0+0.830	JCT FAU 6714							

FAU 6721

MILE POST	SECTION DESCRIPTION	COUNTY	TRAFFIC TYPE	SECTION LENGTH	*******ADT******* 72	73	74	VEH MILES
0+0.000	JCT FAU 6718							
		FLATHEAD	ALL VEHICLES	0.380			2003	761
0+0.380	JCT FAU 6717							
		FLATHEAD	ALL VEHICLES	0.150			3236	485
0+0.530	JCT FAU 6716							
		FLATHEAD	ALL VEHICLES	0.150			3470	520
0+0.680	JCT FAU 6715							
		FLATHEAD	ALL VEHICLES	0.150			3963	594
0+0.830	JCT FAU 6714							
		FLATHEAD	ALL VEHICLES	0.250			4890	1222
1+0.080	JCT FAP 1							
		FLATHEAD	ALL VEHICLES	0.230			1070	246
1+0.310	JCT FAU 6713							
		FLATHEAD	ALL VEHICLES	0.380			543	206
1+0.690	JCT FAP 5							

FAU 6722

MILE POST	SECTION DESCRIPTION	COUNTY	TRAFFIC TYPE	SECTION LENGTH	*******ADT******* 72	73	74	VEH MILES
0+0.000	JCT FAU 6718							
		FLATHEAD	ALL VEHICLES	0.380			2200	836
0+0.380	JCT FAU 6717							
		FLATHEAD	ALL VEHICLES	0.150			3001	450
0+0.530	JCT FAU 6716							
		FLATHEAD	ALL VEHICLES	0.150			3836	575
0+0.680	JCT FAU 6715							
		FLATHEAD	ALL VEHICLES	0.150			3905	585
0+0.830	JCT FAU 6714							

FAU 6723

0+0.000	JCT FAP 5							
		FLATHEAD	ALL VEHICLES	0.270			2479	669
0+0.270	JCT FAU 6718							
		FLATHEAD	ALL VEHICLES	0.380			2950	1121
0+0.650	JCT FAU 6717							
		FLATHEAD	ALL VEHICLES	0.150			3130	469
0+0.800	JCT FAU 6716							
		FLATHEAD	ALL VEHICLES	0.150			4935	740
0+0.950	JCT FAU 6715							
		FLATHEAD	ALL VEHICLES	0.150			4599	689
1+0.100	JCT FAU 6714							

FAU 6724

MILE POST	SECTION DESCRIPTION	COUNTY	TRAFFIC TYPE	SECTION LENGTH	*******ADT******* 72	73	74	VEH MILES
0+0.000	JCT FAP 5							
		FLATHEAD	ALL VEHICLES	0.550			955	525
0+0.550	JCT FAU 6725 BEG 1 WAY ST SB							
		FLATHEAD	ALL VEHICLES	0.220			810	178
0+0.770	JCT FAU 6718							
		FLATHEAD	ALL VEHICLES	0.380			1791	680
1+0.150	JCT FAU 6717							
		FLATHEAD	ALL VEHICLES	0.150			2530	379
1+0.300	JCT FAU 6716							
		FLATHEAD	ALL VEHICLES	0.150			2866	429
1+0.450	JCT FAU 6715							
		FLATHEAD	ALL VEHICLES	0.150			2887	433
1+0.600	JCT FAU 6714 END 1 WAY ST							
		FLATHEAD	ALL VEHICLES	0.250			4778	1194
1+0.850	JCT FAP 1							
		FLATHEAD	ALL VEHICLES	0.250			526	131
2+0.100	JCT FAU 6713							

FAU 6725

0+0.000	JCT FAU 6724							
		FLATHEAD	ALL VEHICLES	0.300			534	160
0+0.300	JCT FAU 6718							
		FLATHEAD	ALL VEHICLES	0.380			1205	458
0+0.680	JCT FAU 6717							
		FLATHEAD	ALL VEHICLES	0.150			1778	266
0+0.830	JCT FAU 6716							
		FLATHEAD	ALL VEHICLES	0.150			2115	317
0+0.980	JCT FAU 6715							
		FLATHEAD	ALL VEHICLES	0.150			2473	370
1+0.130	JCT FAU 6714 END 1 WAY ST							

FAU 6725

MILE POST	SECTION DESCRIPTION	COUNTY	TRAFFIC TYPE	SECTION LENGTH	*******ADT******* 72	73	74	VEH MILES
1+0.130	JCT FAU 6714 END 1 WAY ST							
		FLATHEAD	ALL VEHICLES	0.250			4759	1189
1+0.380	JCT FAP 1							
		FLATHEAD	ALL VEHICLES	0.250			603	150
1+0.630	JCT FAU 6713							

FAU 6726

0+0.000	JCT FAS 317							
		FLATHEAD	ALL VEHICLES	0.050			890	44
0+0.050	ENT KALISPELL CL WOODLAND AVE							
		FLATHEAD	ALL VEHICLES	0.200			890	178
0+0.250	JCT FAU 6727							
		FLATHEAD	ALL VEHICLES	0.120			1340	160
0+0.370	JCT FAU 6718							
		FLATHEAD	ALL VEHICLES	0.400			1500	600
0+0.770	JCT FAU 6717							
		FLATHEAD	ALL VEHICLES	0.150			2168	325
0+0.920	JCT FAU 6716							
		FLATHEAD	ALL VEHICLES	0.230			2349	540
1+0.150	JCT FAU 6715							
		FLATHEAD	ALL VEHICLES	0.150			1449	217
1+0.300	JCT FAU 6714							

FAU 6727

MILE POST	SECTION DESCRIPTION	COUNTY	TRAFFIC TYPE	SECTION LENGTH	*******ADT******* 72	73	74	VEH MILES
0+0.000	JCT FAU 6719							
		****NON EXISTENT****		0.300				
0+0.450	ENT KALISPELL CL NO NAME ST							
		FLATHEAD		0.350				
0+0.800	JCT FAU 6726							

FAU 6728

MILE POST	SECTION DESCRIPTION	COUNTY	TRAFFIC TYPE	SECTION LENGTH	*******ADT******* 72	73	74	VEH MILES
0+0.000	JCT FAP 1							
		FLATHEAD	ALL VEHICLES	0.250			1819	454
0+0.250	JCT FAU 6713 LV KALISPELL CL							
		FLATHEAD	ALL VEHICLES	2.250			750	1688
2+0.500	N URBAN BDRY							

FAU 6729

MILE POST	SECTION DESCRIPTION	COUNTY	TRAFFIC TYPE	SECTION LENGTH	*******ADT******* 72	73	74	VEH MILES
0+0.000	JCT FAU 6715							
		FLATHEAD	ALL VEHICLES	0.500			500	250
0+0.500	JCT FAP 1							

FAU 6730

MILE POST	SECTION DESCRIPTION	COUNTY	TRAFFIC TYPE	SECTION LENGTH	*******ADT******* 72	73	74	VEH MILES
0+0.000	JCT FAS 503							
		FLATHEAD	ALL VEHICLES	0.316			770	243
0+0.316	JCT FAP 5							

FAU 8001

0+0.000	JCT FAU 8002							
		CUSTER	ALL VEHICLES	0.130			621	80
0+0.130	JCT FAP 18							
		CUSTER	ALL VEHICLES	0.420			2766	1161
0+0.550	JCT FAU 8004							
		CUSTER	ALL VEHICLES	0.330			4934	1628
0+0.880	JCT FAP 2							
		CUSTER	ALL VEHICLES	0.170			1660	282
1+0.050	JCT FAU 8006							
		CUSTER	ALL VEHICLES	0.270			1027	277
1+0.320	LV MILES CITY CL							
		CUSTER	ALL VEHICLES	0.250			616	154
1+0.570	JCT FAU 8008							

FAU 8002

0+0.000	JCT FAU 8005							
		CUSTER	ALL VEHICLES	0.070			2380	166
0+0.070	JCT FAP 2							
		CUSTER	ALL VEHICLES	0.070			1460	102
0+0.140	JCT FAU 8003							

FAU 8002

MILE POST	SECTION DESCRIPTION	COUNTY	TRAFFIC TYPE	SECTION LENGTH	*******ADT******* 72	73	74	VEH MILES
0+0.140	JCT FAU 8003							
		CUSTER	ALL VEHICLES	0.230			726	166
0+0.370	JCT FAU 8001							

FAU 8003

0+0.000	JCT FAU 8002							
		CUSTER	ALL VEHICLES	0.130			1892	246
0+0.130	JCT FAP 18							
		CUSTER	ALL VEHICLES	0.060			2930	175
0+0.190	JCT FAU 8009							
		CUSTER	ALL VEHICLES	0.280			2588	724
0+0.470	JCT FAU 8004							

FAU 8004

0+0.000	JCT FAU 8005							
		CUSTER	ALL VEHICLES	0.070			860	60
0+0.070	JCT FAP 2							
		CUSTER	ALL VEHICLES	0.080			3620	289
0+0.150	JCT FAU 8003							
		CUSTER	ALL VEHICLES	0.150			4496	674
0+0.300	JCT FAU 8001							
		CUSTER	ALL VEHICLES	0.510			2560	1305
0+0.810	N MILES CITY CL							

FAU 8005

MILE POST	SECTION DESCRIPTION	COUNTY	TRAFFIC TYPE	SECTION LENGTH	*******ADT******* 72	73	74	VEH MILES
0+0.000	JCT FAU 8002							
		CUSTER	ALL VEHICLES	0.190			2319	440
0+0.190	JCT FAU 8009							
		CUSTER	ALL VEHICLES	0.130			3160	410
0+0.320	JCT FAU 8007							
		CUSTER	ALL VEHICLES	0.090			1052	94
0+0.410	JCT FAU 8004							

FAU 8006

0+0.000	S URBAN BDRY							
		CUSTER	ALL VEHICLES	0.270			845	228
0+0.270	ENT MILES CITY CL							
		CUSTER	ALL VEHICLES	0.450			1553	698
0+0.720	JCT FAU 8011							
		CUSTER	ALL VEHICLES	0.130			2580	335
0+0.850	JCT FAU 8009							
		CUSTER	ALL VEHICLES	0.190			3909	742
1+0.040	JCT FAU 8007							
		CUSTER	ALL VEHICLES	0.210			2230	468
1+0.250	JCT FAP 23							
		CUSTER	ALL VEHICLES	0.230			910	209
1+0.480	JCT FAU 8001							

FAU 8007

MILE POST	SECTION DESCRIPTION	COUNTY	TRAFFIC TYPE	SECTION LENGTH	*******ADT******* 72	73	74	VEH MILES
0+0.000	JCT FAP 2							
		CUSTER	ALL VEHICLES	0.070			3580	250
0+0.070	JCT FAU 8005							
		CUSTER	ALL VEHICLES	0.630			1998	1259
0+0.700	JCT FAU 8006							

FAU 8008

0+0.000	JCT FAP 23							
		CUSTER	ALL VEHICLES	0.270			440	118
0+0.270	JCT FAU 8001							
		CUSTER	ALL VEHICLES	0.760			340	258
1+0.030	JCT FAP 2							

FAU 8009

0+0.000	JCT FAU 8003							
		CUSTER	ALL VEHICLES	0.070			1400	98
0+0.070	JCT FAP 2							
		CUSTER	ALL VEHICLES	0.070			2230	156
0+0.140	JCT FAU 8005							
		CUSTER	ALL VEHICLES	0.820			2603	2135
0+0.960	JCT FAU 8006							

FAU 8011

MILE POST	SECTION DESCRIPTION	COUNTY	TRAFFIC TYPE	SECTION LENGTH	*******ADT******* 72	73	74	VEH MILES
0+0.000	JCT FAU 8006							
		CUSTER	ALL VEHICLES	0.260			550	143
0+0.260	LV MILES CITY CL							
		CUSTER	ALL VEHICLES	0.250			254	63
0+0.510	JCT FAP 23							

FAU 8101

0+0.000	JCT FAU 8120 URBAN EXT							
		MISSOULA	ALL VEHICLES	1.250			1098	1372
1+0.250	JCT FAU 8102 URBAN EXT							

FAU 8102

0+0.000	JCT FAU 8101 URBAN EXT							
		MISSOULA	ALL VEHICLES	1.740			1615	2810
1+0.740	ENT MISSOULA CL 3 ST							
		MISSOULA	ALL VEHICLES	0.227			3455	784
1+0.967	JCT FAU 8103							
		MISSOULA	ALL VEHICLES	1.003			9955	9984
2+0.970	JCT FAU 8105							

FAU 8103

MILE POST	SECTION DESCRIPTION	COUNTY	TRAFFIC TYPE	SECTION LENGTH	*******ADT******* 72	73	74	VEH MILES
0+0.000	JCT FAU 8122							
		MISSOULA	ALL VEHICLES	0.160			2720	435
0+0.160	JCT FAP 7 BROOKS ST							
		MISSOULA	ALL VEHICLES	0.100			4530	453
0+0.260	LV MISSOULA CL							
		MISSOULA	ALL VEHICLES	0.730			5175	3778
0+0.990	JCT FAU 8120							
		MISSOULA	ALL VEHICLES	1.000			5409	5409
1+0.990	JCT FAU 8114							
		MISSOULA	ALL VEHICLES	0.240			4812	1155
2+0.230	ENT MISSOULA CL NO NAME ST							
		MISSOULA	ALL VEHICLES	0.010			4947	49
2+0.240	JCT FAU 8102							
		****NON EXISTENT****		0.260				
2+0.500	JCT FAS 430							

FAU 8104

0+0.000	JCT FAU 8109							
		MISSOULA	ALL VEHICLES	0.790			2631	2079
0+0.790	JCT FAU 8107							

FAU 8105

MILE POST	SECTION DESCRIPTION	COUNTY	TRAFFIC TYPE	SECTION LENGTH	*******ADT******* 72	73	74	VEH MILES
0+0.000	JCT FAU 8122							
		MISSOULA	ALL VEHICLES	0.040			3050	122
0+0.040	ENT MISSOULA CL RUSSELL ST							
		MISSOULA	ALL VEHICLES	0.942			3785	3566
0+0.982	JCT FAP 7							
		MISSOULA	ALL VEHICLES	0.018			7387	132
1+0.000	JCT FAU 8120							
		MISSOULA	ALL VEHICLES	0.720			8840	6364
1+0.720	JCT FAU 8116							
		MISSOULA	ALL VEHICLES	0.310			11024	3417
2+0.030	JCT FAU 8114							
		MISSOULA	ALL VEHICLES	0.070			12468	872
2+0.100	JCT FAU 8114							
		MISSOULA	ALL VEHICLES	0.119			13190	1569
2+0.219	JCT FAU 8102							
		MISSOULA	ALL VEHICLES	0.068			17330	1178
2+0.287	LV MISSOULA CL							
		MISSOULA	ALL VEHICLES	0.517			18140	9378
2+0.804	ENT MISSOULA CL RUSSELL ST							
		MISSOULA	ALL VEHICLES	0.170			18950	3221
2+0.974	JCT FAP 2							

FAU 8106

0+0.000	JCT FAP 2							
		MISSOULA	ALL VEHICLES	0.320			4714	1508
0+0.320	JCT FAU 8109							
		MISSOULA	ALL VEHICLES	0.470			3185	1497
0+0.790	JCT FAU 8107							
		MISSOULA	ALL VEHICLES	0.150			3764	564
0+0.940	JCT FAU 8111							

FAU 8106

MILE POST	SECTION DESCRIPTION	COUNTY	TRAFFIC TYPE	SECTION LENGTH	*******ADT******* 72	73	74	VEH MILES
0+0.940	JCT FAU 8111							
		MISSOULA	ALL VEHICLES	0.150			3165	474
1+0.090	JCT FAU 8111							
		MISSOULA	ALL VEHICLES	0.410			3879	1590
1+0.500	JCT FAP 2							

FAU 8107

0+0.000	JCT FAP 7							
		MISSOULA	ALL VEHICLES	0.208			9280	1930
0+0.208	STEVENS AVE BEG 4LN							
		MISSOULA	ALL VEHICLES	0.057			9280	528
0+0.265	JCT FAU 8116							
		MISSOULA	ALL VEHICLES	0.710			8997	6387
0+0.975	JCT FAU 8114							
		MISSOULA	ALL VEHICLES	0.017			9920	168
0+0.992	ORANGE ST END 4LN							
		MISSOULA	ALL VEHICLES	0.048			9920	476
1+0.040	JCT FAU 8114							
		MISSOULA	ALL VEHICLES	0.610			14026	8556
1+0.650	JCT FAU 8108							
		MISSOULA	ALL VEHICLES	0.065			10800	702
1+0.715	JCT FAP 2							
		MISSOULA	ALL VEHICLES	0.140			9366	1311
1+0.855	JCT FAU 8106							
		MISSOULA	ALL VEHICLES	0.331			9564	3165
2+0.186	URLIN AVE							
		MISSOULA	ALL VEHICLES	0.071			5970	423
2+0.257	JCT I 90 ORANGE ST INT							

FAU 8108

MILE POST	SECTION DESCRIPTION	COUNTY	TRAFFIC TYPE	SECTION LENGTH	*******ADT******* 72	73	74	VEH MILES
0+0.000	JCT 8107							
		MISSOULA	ALL VEHICLES	0.110			5240	576
0+0.110	JCT FAU 8111							
		MISSOULA	ALL VEHICLES	0.080			5710	456
0+0.190	JCT FAU 8113							
		MISSOULA	ALL VEHICLES	0.080			5740	459
0+0.270	JCT FAU 8111							
		MISSOULA	ALL VEHICLES	0.210			3405	715
0+0.480	JEFFERSON ST							
		MISSOULA	ALL VEHICLES	0.080			2180	174
0+0.560	JCT FAU 8110							

FAU 8109

0+0.000	JCT FAP 2							
		MISSOULA	ALL VEHICLES	0.140			2248	314
0+0.140	JCT FAU 8106							
		MISSOULA	ALL VEHICLES	0.310			1563	484
0+0.450	SCOTT ST							
		****NON EXISTENT****		0.100				
0+0.550	JCT FAU 8104							

FAU 8110

MILE POST	SECTION DESCRIPTION	COUNTY	TRAFFIC TYPE	SECTION LENGTH	*******ADT******* 72	73	74	VEH MILES
0+0.000	JCT FAU 8111							
		MISSOULA	ALL VEHICLES	0.090			5580	502
0+0.090	JCT FAU 8113							
		MISSOULA	ALL VEHICLES	0.070			5140	359
0+0.160	JCT FAU 8111							
		MISSOULA	ALL VEHICLES	0.220			2899	637
0+0.380	JCT FAU 8108							
		MISSOULA	ALL VEHICLES	0.070			1905	133
0+0.450	END 1 WAY ST							
		MISSOULA	ALL VEHICLES	0.250			2138	534
0+0.700	JCT FAP 2							

FAU 8111

0+0.000	JCT FAU 8110							
		MISSOULA	ALL VEHICLES	0.070			3940	275
0+0.070	JCT FAU 8108							
		MISSOULA	ALL VEHICLES	0.070			3440	240
0+0.140	JCT FAP 2							
		MISSOULA	ALL VEHICLES	0.140			2025	283
0+0.280	JCT FAU 8106							
		MISSOULA	ALL VEHICLES	0.260			1661	431
0+0.540	JCT FAU 8106							
		MISSOULA	ALL VEHICLES	0.140			2491	348
0+0.680	JCT FAP 2							
		MISSOULA	ALL VEHICLES	0.070			3180	222
0+0.750	JCT FAU 8108							
		MISSOULA	ALL VEHICLES	0.060			3380	202
0+0.810	JCT FAU 8110							

FAU 8112

MILE POST	SECTION DESCRIPTION	COUNTY	TRAFFIC TYPE	SECTION LENGTH	*******ADT******* 72	73	74	VEH MILES
0+0.000	JCT FAP 2 4LN							
		MISSOULA	ALL VEHICLES	0.358			3950	1414
0+0.358	LV MISSOULA CL							
		MISSOULA	ALL VEHICLES	1.361			3099	4218
1+0.719	JCT I 90 E MISSOULA INT							
		MISSOULA	ALL VEHICLES	1.421			3940	5598
3+0.140	JCT FAS 533							

FAU 8113

0+0.000	JCT FAP 7							
		MISSOULA	ALL VEHICLES	0.517			16986	8781
0+0.517	JCT FAP 2							

FAU 8114

0+0.000	JCT FAU 8103							
		MISSOULA	ALL VEHICLES	0.170			1570	266
0+0.170	URBAN AREA AVG LNG							
		****NON EXISTENT****		0.370				
0+0.540	ENT MISSOULA CL 6 ST							
		MISSOULA	ALL VEHICLES	0.480			2080	998
1+0.020	JCT FAU 8105 5 6 ST COUPLET AVG LNG							
		MISSOULA	ALL VEHICLES	0.710			5231	3714
1+0.730	JCT FAU 8107							

FAU 8114

MILE POST	SECTION DESCRIPTION	COUNTY	TRAFFIC TYPE	SECTION LENGTH	*******ADT******* 72	73	74	VEH MILES
1+0.730	JCT FAU 8107							
		MISSOULA	ALL VEHICLES	0.280			7607	2130
2+0.010	JCT FAU 8113							

FAU 8115

0+0.000	JCT I 90 FAP 2 VAN BUREN INT							
		MISSOULA	ALL VEHICLES	0.730			5370	3920
0+0.730	LV MISSOULA CL							
		MISSOULA	ALL VEHICLES	1.060			3586	3801
1+0.790	JCT FAS 267							

FAU 8116

0+0.000	JCT FAU 8105							
		MISSOULA	ALL VEHICLES	0.350			3150	1102
0+0.350	JCT FAU 8107							
		MISSOULA	ALL VEHICLES	0.270			1200	324
0+0.620	JCT FAP 7							
		MISSOULA	ALL VEHICLES	0.460			1465	673
1+0.080	JCT FAU 8117							

FAU 8117

MILE POST	SECTION DESCRIPTION	COUNTY	TRAFFIC TYPE	SECTION LENGTH	*******ADT******* 72	73	74	VEH MILES
0+0.000	JCT FAS 533							
		MISSOULA	ALL VEHICLES	0.600			1882	1129
0+0.600	JCT FAU 8122							
		MISSOULA	ALL VEHICLES	0.530			6364	3373
1+0.130	JCT FAU 8120							
		MISSOULA	ALL VEHICLES	0.555			7621	4229
1+0.685	JCT FAU 8116							
		MISSOULA	ALL VEHICLES	0.015			7910	118
1+0.700	JCT FAU 8118							
		MISSOULA	ALL VEHICLES	0.436			9551	4164
2+0.136	JCT FAP 7							

FAU 8118

MILE POST	SECTION DESCRIPTION	COUNTY	TRAFFIC TYPE	SECTION LENGTH	*******ADT******* 72	73	74	VEH MILES
0+0.000	JCT FAU 8117							
		MISSOULA		1.140				
1+0.140	LV MISSOULA CL							
		MISSOULA	ALL VEHICLES	0.060			3300	198
1+0.200	ENT MISSOULA CL NO NAME ST							
		MISSOULA	ALL VEHICLES	0.350			3300	1155
1+0.550	JCT FAP 7							

FAU 8120

MILE POST	SECTION DESCRIPTION	COUNTY	TRAFFIC TYPE	SECTION LENGTH	*******ADT******* 72	73	74	VEH MILES
0+0.000	JCT FAU 8101							
		MISSOULA	ALL VEHICLES	1.872			3461	6479
1+0.872	JCT FAU 8103							

FAU 8120

MILE POST	SECTION DESCRIPTION	COUNTY	TRAFFIC TYPE	SECTION LENGTH	*******ADT******* 72	73	74	VEH MILES
1+0.872	JCT FAU 8103							
		MISSOULA	ALL VEHICLES	0.500			7335	3667
2+0.372	ENT MISSOULA CL S AVE							
		MISSOULA	ALL VEHICLES	0.500			7925	3962
2+0.872	JCT FAU 8105							
		MISSOULA	ALL VEHICLES	0.040			8064	322
2+0.912	JCT FAP 7							
		MISSOULA	ALL VEHICLES	0.476			7991	3804
3+0.388	JCT FAU 8125							
		MISSOULA	ALL VEHICLES	0.512			4494	2301
3+0.900	JCT FAU 8117							

FAU 8122

0+0.000	JCT FAP 7							
		MISSOULA	ALL VEHICLES	0.220			1300	286
0+0.220	ENT MISSOULA CL 39 ST							
		MISSOULA	ALL VEHICLES	0.040			1300	52
0+0.260	JCT FAU 8103							
		MISSOULA	ALL VEHICLES	0.070			4620	323
0+0.330	LV MISSOULA CL							
		MISSOULA	ALL VEHICLES	0.920			4680	4305
1+0.250	JCT FAU 8105							
		MISSOULA	ALL VEHICLES	0.006			4260	25
1+0.256	ENT MISSOULA CL SW HIGGINS AVE							
		MISSOULA	ALL VEHICLES	0.560			4260	2385
1+0.816	JCT FAU 8125							
		MISSOULA	ALL VEHICLES	0.580			3400	1972
2+0.396	JCT FAU 8117							

FAU 8124

MILE POST	SECTION DESCRIPTION	COUNTY	TRAFFIC TYPE	SECTION LENGTH	*******ADT******* 72	73	74	VEH MILES
0+0.000	JCT FAP 2							
		MISSOULA	ALL VEHICLES	0.090			3170	285
0+0.090	LV MISSOULA CL							
		MISSOULA	ALL VEHICLES	0.540			3125	1687
0+0.630	ENT MISSOULA CL MULLAN RD							
		MISSOULA	ALL VEHICLES	0.250			3080	770
0+0.880	JCT FAS 430							

FAU 8125

0+0.000	JCT FAU 8122							
		MISSOULA	ALL VEHICLES	0.790			4572	3612
0+0.790	JCT FAU 8120							
		MISSOULA	ALL VEHICLES	0.470			4143	1947
1+0.260	JCT FAP 7							

1974
INTERSTATE RURAL ROUTE SUMMARY

ROUTE NO	RURAL MILEAGE	AVERAGE DAILY TRAFFIC ALL VEHICLES	COMMER- CIAL	OUT OF STATE	*****VEHICLE MILES***** ALL VEHICLES	COMMER- CIAL	OUT OF STATE	% OF TOTAL VEH. MILES ALL VEHICLES	COMMER- CIAL	OUT OF STATE
00015	392.8	1818	282	345	714209	110720	135454	23.14	20.17	16.37
00090	527.5	3509	625	1039	1851020	329824	547922	59.96	60.09	66.20
00094	245.8	2122	441	587	521721	108372	144240	16.90	19.74	17.43
NET TOTAL	1166.1	2647	471	710	3086951	548917	827616	100.00	100.00	100.00

1974
PRIMARY RURAL ROUTE SUMMARY

ROUTE NO	RURAL MILEAGE	AVERAGE DAILY TRAFFIC ALL VEHICLES	COMMER- CIAL	OUT OF STATE	*****VEHICLE MILES***** ALL VEHICLES	COMMER- CIAL	OUT OF STATE	% OF TOTAL VEH. MILES ALL VEHICLES	COMMER- CIAL	OUT OF STATE
00001	662.9	1322	185	176	876404	122614	116551	19.63	18.47	20.18
00002	226.0	590	88	52	133335	19827	11825	2.99	2.99	2.05
00003	249.9	615	67	171	153561	16811	42796	3.44	2.53	7.41
00004	56.3	1929	302	484	108577	17006	27212	2.43	2.56	4.71
00005	178.0	2310	252	193	411111	44819	34327	9.21	6.75	5.94
00006	114.2	839	128	136	95847	14576	15539	2.15	2.20	2.69
00007	88.5	2490	298	288	220496	26381	25510	4.94	3.97	4.42
00008	103.2	1779	228	247	183579	23572	25450	4.11	3.55	4.41
00009	64.1	374	43	96	23954	2768	6125	.54	.42	1.06
00010	108.2	1325	170	101	143365	18409	10913	3.21	2.77	1.89
00011	211.5	850	92	167	179758	19463	35217	4.03	2.93	6.10
00012	8.6	1335	172	599	11508	1485	5167	.26	.22	.89
00013	96.5	458	63	140	44151	6100	13506	.99	.92	2.34
00014	252.8	466	92	46	117916	23326	11716	2.64	3.51	2.03
00015	324.9	732	140	77	237952	45397	24866	5.33	6.84	4.31
00016	203.7	898	147	53	182959	29959	10739	4.10	4.51	1.86
00017	34.1	227	25	8	7749	868	279	.17	.13	.05
00018	82.0	256	35	5	20962	2893	419	.47	.44	.07

1974
PRIMARY RURAL ROUTE SUMMARY

ROUTE NO	RURAL MILEAGE	AVERAGE DAILY TRAFFIC ALL VEHICLES	COMMER- CIAL	OUT OF STATE	*****VEHICLE MILES***** ALL VEHICLES	COMMER- CIAL	OUT OF STATE	% OF TOTAL VEH. MILES ALL VEHICLES	COMMER- CIAL	OUT OF STATE
00019	60.5	1259	111	88	76085	6698	5345	1.70	1.01	.93
00020	61.7	1418	254	65	87504	15659	4026	1.96	2.36	.70
00021	12.9	399	49	16	5150	639	211	.12	.10	.04
00022	121.8	660	117	33	80368	14298	3992	1.80	2.15	.69
00023	137.9	554	145	112	76387	19950	15454	1.71	3.01	2.68
00024	161.8	1154	241	126	186667	39004	20412	4.18	5.88	3.53
00025	52.2	634	146	37	33099	7607	1913	.74	1.15	.33
00026	7.5	406	44	20	3058	333	150	.07	.05	.03
00027	77.6	416	71	31	32264	5516	2372	.72	.83	.41
00028	62.6	794	78	137	49690	4878	8600	1.11	.73	1.49
00029	79.0	719	90	99	56802	7106	7846	1.27	1.07	1.36
00030	23.4	333	30	15	7786	701	358	.17	.11	.06
00032	64.9	294	88	10	19067	5720	629	.43	.86	.11
00033	66.3	501	56	19	33207	3694	1244	.74	.56	.22
00035	53.8	139	19	8	7503	1005	428	.17	.15	.07
00036	48.5	531	80	65	25735	3868	3164	.58	.58	.55
00037	103.6	695	212	152	72042	21973	15705	1.61	3.31	2.72
00038	7.9	2914	285	132	23081	2259	1048	.52	.34	.18

1974
PRIMARY RURAL ROUTE SUMMARY

ROUTE NO	RURAL MILEAGE	AVERAGE DAILY TRAFFIC ALL VEHICLES	COMMER- CIAL	OUT OF STATE	*****VEHICLE MILES***** ALL VEHICLES	COMMER- CIAL	OUT OF STATE	% OF TOTAL VEH. MILES ALL VEHICLES	COMMER- CIAL	OUT OF STATE
00042	75.4	258	37	13	19438	2779	988	.44	.42	.17
00043	42.3	608	84	22	25716	3536	936	.58	.53	.16
00045	81.9	584	107	53	47861	8769	4331	1.07	1.32	.75
00046	75.7	317	31	26	24030	2355	1970	.54	.35	.34
00047	6.0	1075	138	21	6441	824	129	.14	.12	.02
00048	30.2	569	112	103	17203	3390	3122	.39	.51	.54
00049	26.4	994	146	148	26188	3850	3902	.59	.58	.68
00050	91.3	1395	209	460	127354	19109	42017	2.85	2.88	7.27
00051	70.7	268	29	7	18956	2085	474	.42	.31	.08
00052	45.5	1553	198	76	70738	8995	3472	1.58	1.35	.60
00053	41.0	1083	235	86	44460	9648	3512	1.00	1.45	.61
00054	29.4	288	46	57	8482	1366	1662	.19	.21	.29
NET TOTAL	4885.4	914	136	118	4465548	663885	577571	100.00	100.00	100.00

1974
SECONDARY RURAL ROUTE SUMMARY

ROUTE NO	RURAL MILEAGE	AVERAGE DAILY TRAFFIC ALL VEHICLES	COMMER- CIAL	OUT OF STATE	*****VEHICLE MILES***** ALL VEHICLES	COMMER- CIAL	OUT OF STATE	% OF TOTAL VEH. MILES ALL VEHICLES	COMMER- CIAL	OUT OF STATE
00201	68.3	103			7012			.56		
00202	34.6	291			10075			.81		
00203	6.5	583			3801			.31		
00204	6.9	122			841			.07		
00206	10.3	2814			28903			2.32		
00207	10.8	148			1604			.13		
00208	6.9	1948			13533			1.09		
00209	87.5	556			48709			3.92		
00211	9.3	501			4637			.37		
00212	17.6	600			10551			.85		
00213	29.9	342			10235			.82		
00214	23.8	54			1276			.10		
00215	20.6	272			5603			.45		
00216	26.8	530			14190			1.14		
00218	29.5	173			5098			.41		
00219	19.8	312			6189			.50		
00220	8.9	213			1893			.15		
00221	23.6	221			5198			.42		

1974
SECONDARY RURAL ROUTE SUMMARY

ROUTE NO	RURAL MILEAGE	AVERAGE DAILY TRAFFIC ALL VEHICLES	COMMER-CIAL	OUT OF STATE	*****VEHICLE MILES***** ALL VEHICLES	COMMER-CIAL	OUT OF STATE	% OF TOTAL VEH. MILES ALL VEHICLES	COMMER-CIAL	OUT OF STATE
00223	52.3	241			12607			1.01		
00224	18.9	153			2889			.23		
00225	54.7	119			6526			.52		
00226	17.1	348			5941			.48		
00227	17.5	478			8388			.67		
00228	44.1	203			8974			.72		
00230	64.5	262			16877			1.36		
00231	24.9	130			3252			.26		
00232	42.8	235			10035			.81		
00233	21.6	91			1965			.16		
00234	10.5	509			5359			.43		
00235	41.6	300			12467			1.00		
00236	92.0	118			10887			.88		
00237	2.1	214			450			.04		
00238	27.8	227			6289			.51		
00239	10.9	201			2188			.18		
00240	54.3	115			6235			.50		
00241	42.2	170			7184			.58		

1974
SECONDARY RURAL ROUTE SUMMARY

ROUTE NO	RURAL MILEAGE	AVERAGE DAILY TRAFFIC ALL VEHICLES	COMMER- CIAL	OUT OF STATE	*****VEHICLE MILES***** ALL VEHICLES	COMMER- CIAL	OUT OF STATE	% OF TOTAL VEH. MILES ALL VEHICLES	COMMER- CIAL	OUT OF STATE
00242	54.1	143			7717			.62		
00243	21.4	111			2365			.19		
00244	23.4	186			4349			.35		
00245	37.5	96			3616			.29		
00246	11.5	208			2393			.19		
00247	60.4	528			31928			2.57		
00248	45.7	183			8382			.67		
00249	12.1	361			4383			.35		
00250	49.7	113			5619			.45		
00251	52.2	111			5793			.47		
00252	23.4	101			2358			.19		
00253	46.6	86			3984			.32		
00254	65.3	158			10307			.83		
00256	15.6	352			5508			.44		
00257	5.0	976			4835			.39		
00258	19.8	217			4294			.35		
00261	49.2	48			2369			.19		
00262	4.0	207			827			.07		

1974
SECONDARY RURAL ROUTE SUMMARY

ROUTE NO	RURAL MILEAGE	AVERAGE DAILY TRAFFIC ALL VEHICLES	COMMER- CIAL	OUT OF STATE	*****VEHICLE MILES***** ALL VEHICLES	COMMER- CIAL	OUT OF STATE	% OF TOTAL VEH. MILES ALL VEHICLES	COMMER- CIAL	OUT OF STATE
00263	14.5	696			10078			.81		
00267	3.2	1101			3536			.28		
00268	9.0	545			4926			.40		
00269	20.8	1227			25474			2.05		
00270	21.5	42			892			.07		
00271	26.0	149			3886			.31		
00272	44.5	156			6941			.56		
00273	12.2	481			5858			.47		
00274	22.0	208			4578			.37		
00275	2.3	504			1152			.09		
00276	9.7	119			1151			.09		
00277	33.6	41			1378			.11		
00278	61.4	215			13193			1.06		
00279	38.6	340			13115			1.05		
00280	16.6	572			9480			.76		
00281	30.8	421			12984			1.04		
00283	6.4	194			1247			.10		
00284	42.7	314			13404			1.08		

1974
SECONDARY RURAL ROUTE SUMMARY

ROUTE NO	RURAL MILEAGE	AVERAGE DAILY TRAFFIC ALL VEHICLES	COMMER- CIAL	OUT OF STATE	*****VEHICLE MILES***** ALL VEHICLES	COMMER- CIAL	OUT OF STATE	% OF TOTAL VEH. MILES ALL VEHICLES	COMMER- CIAL	OUT OF STATE
00285	9.4	162			1530			.12		
00286	3.9	294			1159			.09		
00287	7.6	407			3100			.25		
00288	16.4	384			6289			.51		
00289	29.1	436			12657			1.02		
00290	15.6	203			3164			.25		
00291	6.8	1385			9399			.76		
00292	25.0	46			1158			.09		
00293	37.3	609			22699			1.83		
00294	29.2	112			3281			.26		
00295	12.0	61			737			.06		
00296	14.0	77			1081			.09		
00297	8.7	43			374			.03		
00298	26.4	277			7303			.59		
00299	5.8	75			437			.04		
00300	13.1	72			946			.08		
00302	17.4	606			10520			.85		
00303	16.1	146			2348			.19		

1974
SECONDARY RURAL ROUTE SUMMARY

ROUTE NO	RURAL MILEAGE	AVERAGE DAILY TRAFFIC ALL VEHICLES	COMMER- CIAL	OUT OF STATE	*****VEHICLE MILES***** ALL VEHICLES	COMMER- CIAL	OUT OF STATE	% OF TOTAL VEH. MILES ALL VEHICLES	COMMER- CIAL	OUT OF STATE
00304	4.8	646			3120			.25		
00305	8.6	1200			10269			.83		
00306	25.0	159			3975			.32		
00307	46.0	509			23424			1.88		
00308	24.4	604			14759			1.19		
00310	43.3	31			1354			.11		
00311	24.3	102			2466			.20		
00313	37.3	513			19157			1.54		
00314	33.2	185			6151			.49		
00315	47.8	577			27541			2.22		
00317	4.5	803			3601			.29		
00320	5.6	65			360			.03		
00321	9.3	77			715			.06		
00322	29.8	81			2417			.19		
00323	71.6	96			6900			.56		
00324	34.0	109			3702			.30		
00325	13.1	81			1063			.09		
00326	8.5	664			5623			.45		

1974
SECONDARY RURAL ROUTE SUMMARY

ROUTE NO	RURAL MILEAGE	AVERAGE DAILY TRAFFIC ALL VEHICLES	COMMER- CIAL	OUT OF STATE	*****VEHICLE MILES***** ALL VEHICLES	COMMER- CIAL	OUT OF STATE	% OF TOTAL VEH. MILES ALL VEHICLES	COMMER- CIAL	OUT OF STATE
00327	14.1	81			1139			.09		
00328	18.5	62			1140			.09		
00329	2.5	271			678			.05		
00330	37.7	101			3804			.31		
00331	9.6	205			1958			.16		
00332	40.3	73			2930			.24		
00333	18.3	46			835			.07		
00335	13.8	315			4354			.35		
00336	14.8	54			801			.06		
00338	21.6	79			1715			.14		
00339	14.4	137			1986			.16		
00340	19.1	119			2263			.18		
00341	21.3	25			539			.04		
00342	.9	497			437			.04		
00343	36.0	50			1787			.14		
00344	21.4	96			2062			.17		
00345	13.2	162			2140			.17		
00346	7.2	265			1920			.15		

1974
SECONDARY RURAL ROUTE SUMMARY

ROUTE NO	RURAL MILEAGE	AVERAGE DAILY TRAFFIC ALL VEHICLES	COMMER- CIAL	OUT OF STATE	*****VEHICLE MILES***** ALL VEHICLES	COMMER- CIAL	OUT OF STATE	% OF TOTAL VEH. MILES ALL VEHICLES	COMMER- CIAL	OUT OF STATE
00347	6.5	622			4026			.32		
00348	14.3	103			1475			.12		
00349	6.3	48			299			.02		
00350	5.5	111			607			.05		
00352	6.4	240			1534			.12		
00353	7.6	118			894			.07		
00354	7.2	151			1087			.09		
00356	4.8	380			1818			.15		
00357	24.0	120			2882			.23		
00358	28.1	221			6216			.50		
00359	14.6	243			3547			.29		
00360	18.7	167			3120			.25		
00362	1.2	247			302			.02		
00363	11.6	162			1889			.15		
00364	4.2	367			1545			.12		
00365	24.3	157			3807			.31		
00366	50.1	85			4282			.34		
00367	3.5	167			586			.05		

1974
SECONDARY RURAL ROUTE SUMMARY

ROUTE NO	RURAL MILEAGE	AVERAGE DAILY TRAFFIC ALL VEHICLES	COMMER- CIAL	OUT OF STATE	*****VEHICLE MILES***** ALL VEHICLES	COMMER- CIAL	OUT OF STATE	% OF TOTAL VEH. MILES ALL VEHICLES	COMMER- CIAL	OUT OF STATE
00368	3.3	47			154			.01		
00369	15.7	93			1467			.12		
00370	2.0	152			298			.02		
00371	12.0	80			957			.08		
00372	4.2	299			1257			.10		
00373	4.5	686			3106			.25		
00374	6.0	209			1266			.10		
00375	3.9	601			2357			.19		
00376	50.0	310			15493			1.25		
00377	5.9	98			577			.05		
00378	12.3	116			1431			.12		
00379	17.5	109			1909			.15		
00380	2.9	301			885			.07		
00381	16.4	45			730			.06		
00382	15.8	189			2983			.24		
00383	3.7	794			2920			.23		
00384	31.3	275			8594			.69		
00385	2.1	48			102			.01		

1974
SECONDARY RURAL ROUTE SUMMARY

ROUTE NO	RURAL MILEAGE	AVERAGE DAILY TRAFFIC ALL VEHICLES	COMMER- CIAL	OUT OF STATE	*****VEHICLE MILES***** ALL VEHICLES	COMMER- CIAL	OUT OF STATE	% OF TOTAL VEH. MILES ALL VEHICLES	COMMER- CIAL	OUT OF STATE
00386	1.5	800			1174			.09		
00387	1.7	457			757			.06		
00388	3.4	106			360			.03		
00389	6.4	39			248			.02		
00391	40.8	41			1669			.13		
00393	6.7	444			2969			.24		
00394	2.4	54			133			.01		
00396	17.1	80			1362			.11		
00397	10.5	685			7217			.58		
00399	25.3	41			1048			.08		
00400	8.3	73			613			.05		
00401	12.2	848			10373			.83		
00402	7.8	95			741			.06		
00404	22.3	68			1521			.12		
00405	28.0	94			2636			.21		
00407	3.6	92			332			.03		
00408	19.3	194			3748			.30		
00409	41.3	46			1880			.15		

1974
SECONDARY RURAL ROUTE SUMMARY

ROUTE NO	RURAL MILEAGE	AVERAGE DAILY TRAFFIC ALL VEHICLES	COMMER- CIAL	OUT OF STATE	*****VEHICLE MILES***** ALL VEHICLES	COMMER- CIAL	OUT OF STATE	% OF TOTAL VEH. MILES ALL VEHICLES	COMMER- CIAL	OUT OF STATE
00410	22.3	119			2652			.21		
00411	12.3	389			4783			.38		
00412	32.6	889			28953			2.33		
00413	25.4	44			1121			.09		
00414	4.1	43			173			.01		
00415	27.4	58			1590			.13		
00416	9.2	455			4192			.34		
00417	16.6	72			1197			.10		
00418	10.6	149			1585			.13		
00419	22.5	199			4471			.36		
00420	6.9	210			1457			.12		
00421	18.1	138			2493			.20		
00422	8.9	84			749			.06		
00423	.8	458			387			.03		
00424	22.8	396			9035			.73		
00425	6.4	93			597			.05		
00426	9.4	49			460			.04		
00427	12.3	108			1331			.11		

1974
SECONDARY RURAL ROUTE SUMMARY

ROUTE NO	RURAL MILEAGE	AVERAGE DAILY TRAFFIC ALL VEHICLES	COMMER- CIAL	OUT OF STATE	*****VEHICLE MILES***** ALL VEHICLES	COMMER- CIAL	OUT OF STATE	% OF TOTAL VEH. MILES ALL VEHICLES	COMMER- CIAL	OUT OF STATE
00428	11.9	78			928			.07		
00429	6.0	1815			10947			.88		
00430	1.0	1520			1509			.12		
00431	20.6	205			4231			.34		
00432	46.5	92			4292			.35		
00433	3.9	615			2420			.19		
00434	47.0	85			3987			.32		
00435	3.6	119			429			.03		
00436	1.7	95			161			.01		
00437	8.9	83			736			.06		
00438	54.3	80			4348			.35		
00440	7.5	266			1999			.16		
00441	4.2	384			1612			.13		
00444	19.8	67			1323			.11		
00445	14.3	194			2780			.22		
00446	9.8	155			1508			.12		
00447	48.5	65			3166			.25		
00448	30.0	62			1859			.15		

1974
SECONDARY RURAL ROUTE SUMMARY

ROUTE NO	RURAL MILEAGE	AVERAGE DAILY TRAFFIC ALL VEHICLES	COMMER- CIAL	OUT OF STATE	*****VEHICLE MILES***** ALL VEHICLES	COMMER- CIAL	OUT OF STATE	% OF TOTAL VEH. MILES ALL VEHICLES	COMMER- CIAL	OUT OF STATE
00449	20.5	68			1385			.11		
00450	6.0	59			351			.03		
00452	11.4	157			1783			.14		
00453	5.3	348			1842			.15		
00454	2.9	545			1606			.13		
00456	3.6	170			611			.05		
00458	6.4	618			3978			.32		
00459	1.9	1129			2170			.17		
00460	4.5	157			707			.06		
00461	21.5	544			11673			.94		
00462	41.5	42			1724			.14		
00463	40.4	94			3799			.31		
00464	36.2	199			7194			.58		
00465	5.4	43			231			.02		
00466	2.2	177			383			.03		
00467	34.4	38			1318			.11		
00469	5.5	96			529			.04		
00470	22.5	46			1035			.08		

1974
SECONDARY RURAL ROUTE SUMMARY

ROUTE NO	RURAL MILEAGE	AVERAGE DAILY TRAFFIC ALL VEHICLES	COMMER- CIAL	OUT OF STATE	*****VEHICLE MILES***** ALL VEHICLES	COMMER- CIAL	OUT OF STATE	% OF TOTAL VEH. MILES ALL VEHICLES	COMMER- CIAL	OUT OF STATE
00471	23.1	90			2079			.17		
00472	3.7	228			842			.07		
00473	15.6	337			5249			.42		
00474	1.7	1541			2674			.22		
00475	6.2	48			295			.02		
00476	9.9	110			1086			.09		
00477	6.2	181			1125			.09		
00478	15.3	71			1079			.09		
00479	21.5	95			2048			.16		
00480	8.2	48			397			.03		
00481	2.5	142			359			.03		
00482	10.4	330			3441			.28		
00483	32.1	120			3858			.31		
00484	25.0	72			1811			.15		
00485	13.5	7			88			.01		
00486	56.4	211			11920			.96		
00487	6.8	598			4093			.33		
00488	1.1	1465			1576			.13		

1974
SECONDARY RURAL ROUTE SUMMARY

ROUTE NO	RURAL MILEAGE	AVERAGE DAILY TRAFFIC ALL VEHICLES	COMMER- CIAL	OUT OF STATE	*****VEHICLE MILES***** ALL VEHICLES	COMMER- CIAL	OUT OF STATE	% OF TOTAL VEH. MILES ALL VEHICLES	COMMER- CIAL	OUT OF STATE
00489	18.1	285			5163			.42		
00490	1.2	287			350			.03		
00492	1.7	79			134			.01		
00493	15.7	54			849			.07		
00494	23.2	58			1335			.11		
00495	12.2	128			1555			.13		
00496	17.3	69			1200			.10		
00497	9.3	52			479			.04		
00499	22.4	430			9615			.77		
00500	35.0	32			1121			.09		
00501	9.5	155			1476			.12		
00502	3.4	315			1071			.09		
00503	11.0	508			5577			.45		
00504	13.3	44			588			.05		
00505	12.4	169			2100			.17		
00506	3.5	571			1998			.16		
00507	20.0	59			1181			.10		
00508	67.3	131			8785			.71		

1974
SECONDARY RURAL ROUTE SUMMARY

ROUTE NO	RURAL MILEAGE	AVERAGE DAILY TRAFFIC ALL VEHICLES	COMMER- CIAL	OUT OF STATE	*****VEHICLE MILES***** ALL VEHICLES	COMMER- CIAL	OUT OF STATE	% OF TOTAL VEH. MILES ALL VEHICLES	COMMER- CIAL	OUT OF STATE
00509	36.3	52			1870			.15		
00510	8.5	39			327			.03		
00511	13.5	132			1787			.14		
00512	1.9	103			194			.02		
00513	10.2	58			590			.05		
00514	19.5	114			2222			.18		
00515	14.8	62			917			.07		
00516	21.0	54			1130			.09		
00517	12.3	90			1108			.09		
00518	4.5	511			2295			.18		
00519	11.4	26			297			.02		
00520	4.9	61			303			.02		
00522	2.5	706			1765			.14		
00523	1.3	616			797			.06		
00524	8.4	391			3284			.26		
00525	5.1	236			1204			.10		
00526	4.4	36			159			.01		
00527	5.5	80			440			.04		

1974
SECONDARY RURAL ROUTE SUMMARY

ROUTE NO	RURAL MILEAGE	AVERAGE DAILY TRAFFIC ALL VEHICLES	COMMER- CIAL	OUT OF STATE	*****VEHICLE MILES***** ALL VEHICLES	COMMER- CIAL	OUT OF STATE	% OF TOTAL VEH. MILES ALL VEHICLES	COMMER- CIAL	OUT OF STATE
00528	32.2	113			3625			.29		
00529	11.4	88			1004			.08		
00530	2.6	528			1346			.11		
00531	5.9	418			2467			.20		
00532	7.0	292			2032			.16		
00533	11.4	153			1746			.14		
00534	28.1	105			2939			.24		
00536	.8	3554			2857			.23		
00537	21.5	71			1522			.12		
00539	.7	413			277			.02		
00540	32.1	188			6039			.49		
00541	11.4	96			1089			.09		
00542	3.2	90			288			.02		
00543	24.2	34			835			.07		
00544	34.5	77			2671			.21		
00546	7.5	18			133			.01		
00547	6.6	262			1730			.14		
00548	6.5	292			1902			.15		

1974
SECONDARY RURAL ROUTE SUMMARY

ROUTE NO	RURAL MILEAGE	AVERAGE DAILY TRAFFIC ALL VEHICLES	COMMER- CIAL	OUT OF STATE	*****VEHICLE MILES***** ALL VEHICLES	COMMER- CIAL	OUT OF STATE	% OF TOTAL VEH. MILES ALL VEHICLES	COMMER- CIAL	OUT OF STATE
00549	10.5	86			903			.07		
00551	6.6	104			687			.06		
00552	32.1	49			1559			.13		
00554	5.6	71			400			.03		
00556	42.7	61			2625			.21		
00559	3.5	230			805			.06		
NET TOTAL	5861.2	212			1243152			100.00		

****

FEDERAL AID SYSTEM SUMMARY

SYSTEM	YEAR	RURAL MILEAGE	AVERAGE DAILY TRAFFIC			AVERAGE DAILY VEHICLE MILES		
			ALL VEHICLES	COMMERCIAL	OUT-OF STATE-PASS	VEHICLES	COMMERCIAL	OUT-OF STATE-PASS
INTERSTATE ROUTE 15	1974	392.8	1,818	282	345	714,209	110,720	135,454
	1973	392.8	1,759	263	336	690,886	103,405	132,132
	1972	392.4	1,735	263	353	680,811	103,295	138,454
INTERSTATE ROUTE 90	1974	527.5	3,509	625	1,039	1,851,020	329,824	547,922
	1973	534.5	3,429	622	968	1,832,778	332,626	517,474
	1972	534.7	3,214	522	985	1,718,199	279,166	526,787
INTERSTATE ROUTE 94	1974	245.8	2,122	441	587	521,721	108,372	144,240
	1973	245.9	2,117	410	617	520,702	100,859	151,670
	1972	245.9	1,984	380	610	487,850	93,404	149,963
SUBTOTAL INTERSTATE SYSTEM	1974	1,166.1	2,647	471	710	3,086,950	548,916	827,616
	1973	1,173.3	2,595	458	683	3,044,367	536,890	801,277
	1972	1,173.0	2,461	406	695	2,886,860	475,864	815,204
PRIMARY SYSTEM	1974	4,885.4	914	136	118	4,465,548	663,885	577,571
	1973	5,030.6	926	141	125	4,657,996	710,060	631,261
	1972	5,033.7	896	132	137	4,511,406	662,294	687,999
SECONDARY SYSTEM	1974	5,861.2	212			1,243,152		
	1973	5,903.2	228			1,343,466		
	1972	5,870.6	220			1,292,370		
TOTAL ALL FEDERAL AID SYSTEMS	1974	11,907.7	739			8,795,650		
	1973	12,107.1	747			9,045,829		
	1972	12,077.3	720			8,690,594		